

PARTICIPANTS GUIDE

rev^{ve}

RICHMOND CA

THE BAY AREA

Go and Learn What This Means:
Compassion, Not Sacrifice

November 11 - 15, 2013

WHAT DOES IT COST?

Time to Revive's financial ability to fulfill the vision and mission of reviveRICHMOND CA is a result of our wholehearted **faith** in the Lord to supply all the resources we need –according to His riches (Phil 4:19).

This week many are participating by praying, sharing the Gospel, or serving. Another way you can participate is by **giving financially** towards reviveRICHMOND CA.

WAYS TO GIVE

🕯 IN PERSON:

- Enclose your cash or check donation in the **envelope provided** & hand to **Emilee Thompson** or drop it off in the **donation box** at the registration table.

🕯 MAIL:

- Send to: Time to Revive
PO Box 835943
Richardson, TX 75083

[All checks are payable to: Time to Revive/Memo: reviveRICHMOND]

🕯 ONLINE:

- Visit **www.timetorevive.com/donate** to make a secure credit/debit transaction OR **scan the QR Code:**



[For assistance, see Emilee Thompson at the Registration Table]

YOUR DONATION HELPS PROVIDE

- 🕯 Bibles
- 🕯 Gospel Wristbands
- 🕯 Scripture/Gospel Cards
- 🕯 Your T-Shirt
- 🕯 Your Daily Meals
- 🕯 Discipleship Materials
- 🕯 Follow-Up Materials
- 🕯 Transportation Needs
- 🕯 Audio/Video Needs
- 🕯 Continuing reviveRICHMOND Support

[All donations are tax-deductible. Time to Revive is a registered 501 (c)3 non-profit organization.]

Contents:

Page 2 - 3	Phases and History of reviveRICHMOND
Page 4 - 5	Overview for engageRICHMONDca
Page 6 - 19	Monday Schedule and Maps
Page 20 - 21	Monday Journal
Page 22 - 35	Tuesday Schedule and Maps
Page 36 - 37	Tuesday Journal
Page 38 - 53	Wednesday Schedule and Maps
Page 54 - 55	Wednesday Journal
Page 56 - 70	Thursday Schedule and Maps
Page 72 - 73	Thursday Journal
Page 74 - 87	Friday Schedule and Maps
Page 88 - 89	Friday Journal
Page 90	Upcoming Dates
Page 91	Special Thanks

Contact Info:

Richmond Website :: www.reviveRICHMONDca.org
Time to Revive Website :: www.timetorevive.com
email :: info@timetorevive.com
Call :: 855-225-5887 (855CALLTTR)

Follow us on Twitter :: @reviveRICHMOND
Like us on Facebook :: [reviveRICHMONDca](https://www.facebook.com/reviveRICHMONDca)
Send Pictures :: pics@timetorevive.com

reviveRICHMONDca

Participant's Guide

November 11 - 15, 2013

Phases of Revival

Time to Revive seeks to spark revival through six phases. This entire process is dependent on the leading of the Holy Spirit, because God brings true revival.

• **Phase 1 :: scoutRICHMONDca** – When we are invited to a city and the Lord prompts the team, a scouting trip determines if this city is THE city for this state that God wants us to target. On February 27 - March 1, 2013, Kyle Lance Martin, Rich Goodwin and John Lay came to Richmond, CA at the invitation of Mike Starr and Robin Freels. During their time in Richmond, they met “Mother Moon” at Green Pastures Church who, without prompting told the team, “Just Do It.”

• **Phase 2 :: prepRICHMONDca** – Three to five trips are conducted to research the city and prepare for the next phase...praying intelligently for revival. Kyle and team traveled back to Richmond March 26 - 28, April 30 - May 2, and May 14 - 16, making contacts, sharing Jesus, and preparing for the week of prayer.

• **Phase 3 :: prayRICHMONDca** – During the week of prayer, the team asks the Lord, “How do You want us to reach this city?” If the Lord answers, then we begin the next phase: training. If He does not answer, we continue praying or wait to return to the city. On June 10 - 14, 2013, teams of locals and out-of-towners met every morning at Green Pastures to pray for Richmond. Going out into the city, the teams prayed for churches and met at a different location each day at noon to continue to pray. Teams departed in the afternoons to share Jesus and pray with anyone they met and nightly prayer services were held at Green Pastures Church. God answered prayers and many came to faith in Jesus. The Richmond Remnant began to form as local people committed to come to training once a month for the next four months.

• **Phase 4 :: trainRICHMONDca** – Four to five trainings are hosted to prepare the remnant to engage the city with the Gospel of Jesus Christ as revealed by the Holy Spirit during the prayer week. July 25 - 26, August 16 - 17, September 20 - 21, October 18 - 19, and October 28th the Time to Revive team returned to Richmond to conduct training. David Maddox and Gary Bohn conducted almost every training session, with Kyle wrapping up the last one. Facilitated by Kristi and once by Emilee, a faithful group of Richmond citizens continue to come together for training and go out into the city to share the love of Jesus.

Go and Learn What This Means: Compassion, Not Sacrifice

Phases of Revival

• **Phase 5 :: engageRICHMONDca** – Now that the team is equipped, a week of intense outreach sparks ongoing work in the city. This week is a catalyst for ongoing evangelism and discipleship in the city that spreads throughout the entire state. Scores of out-of-towners join with the remnant in Richmond to reach the lost and share the love of Jesus.

• **Phase 6 :: followupRICHMONDca** – Follow-up is necessary for the work to continue in the city and spread throughout the state. Time to Revive continues to monitor the work through ongoing dialog and visits as led by the Holy Spirit.



Videographers Rich Goodwin and Mark Chatman prepare for prayRICHMONDca June, 2013



Gary Bohn leads a team in sharing Jesus at the baseball field in Sheilds-Reid Park June, 2013



reviveRICHMONDca

Participant's Guide

November 11 - 15, 2013

Overview of engageRICHMONDca

engageRICHMONDca is the bringing together of followers of Jesus from across the United States and from the Bay Area to seek the lost and share the love of Jesus by showing compassion as described in Matthew 9:13.

In addition to the scores of volunteer missionaries coming from all over the country, a team of volunteers from the Texas Baptist Men will unite with other Baptist men organizations to feed the teams and community three meals per day in Shields-Reid Park. Invite your friends for food, fellowship, and discipleship.

Morning prayer at the tent will prepare the teams to go out, noon prayer at the tent and sharing what God has done will spur the teams on for an afternoon of reaching the community, and evening worship will be a time of celebrating all that God is doing in Richmond, CA.



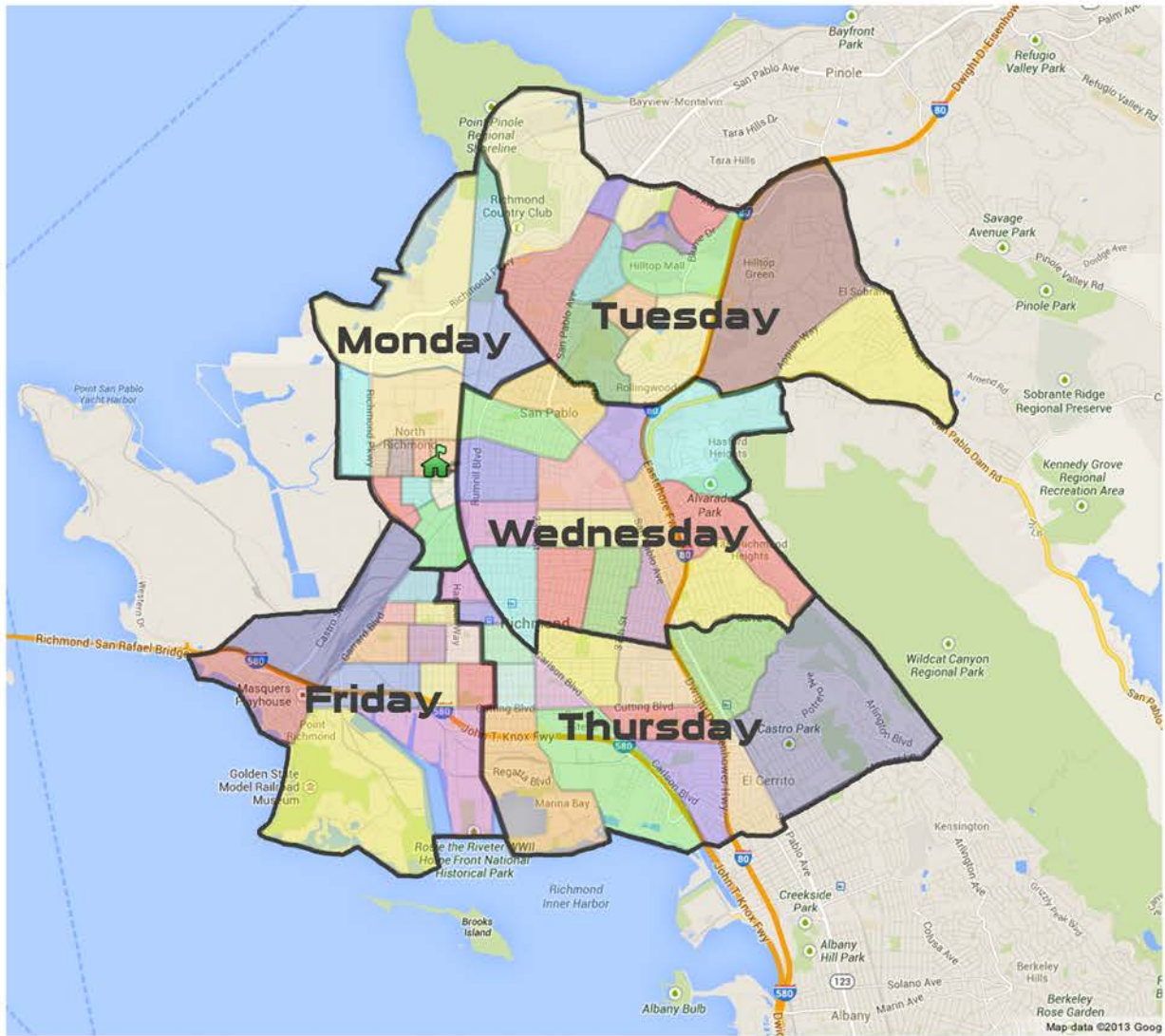
Shields - Reid Park
1410 Kelsey Street
Richmond, CA 94801



Elisabeth and Cherish talk about Jesus
June, 2013



Go and Learn What This Means: Compassion, Not Sacrifice



Overview Map



Kristi with Vanessa, Carlos & David
June, 2013



reviveRICHMONDca
Participant's Guide
November 11 - 15, 2013

Monday

7:00am Prayer

8:00am Breakfast

9:30am Share Jesus

11:30am Return / Debrief

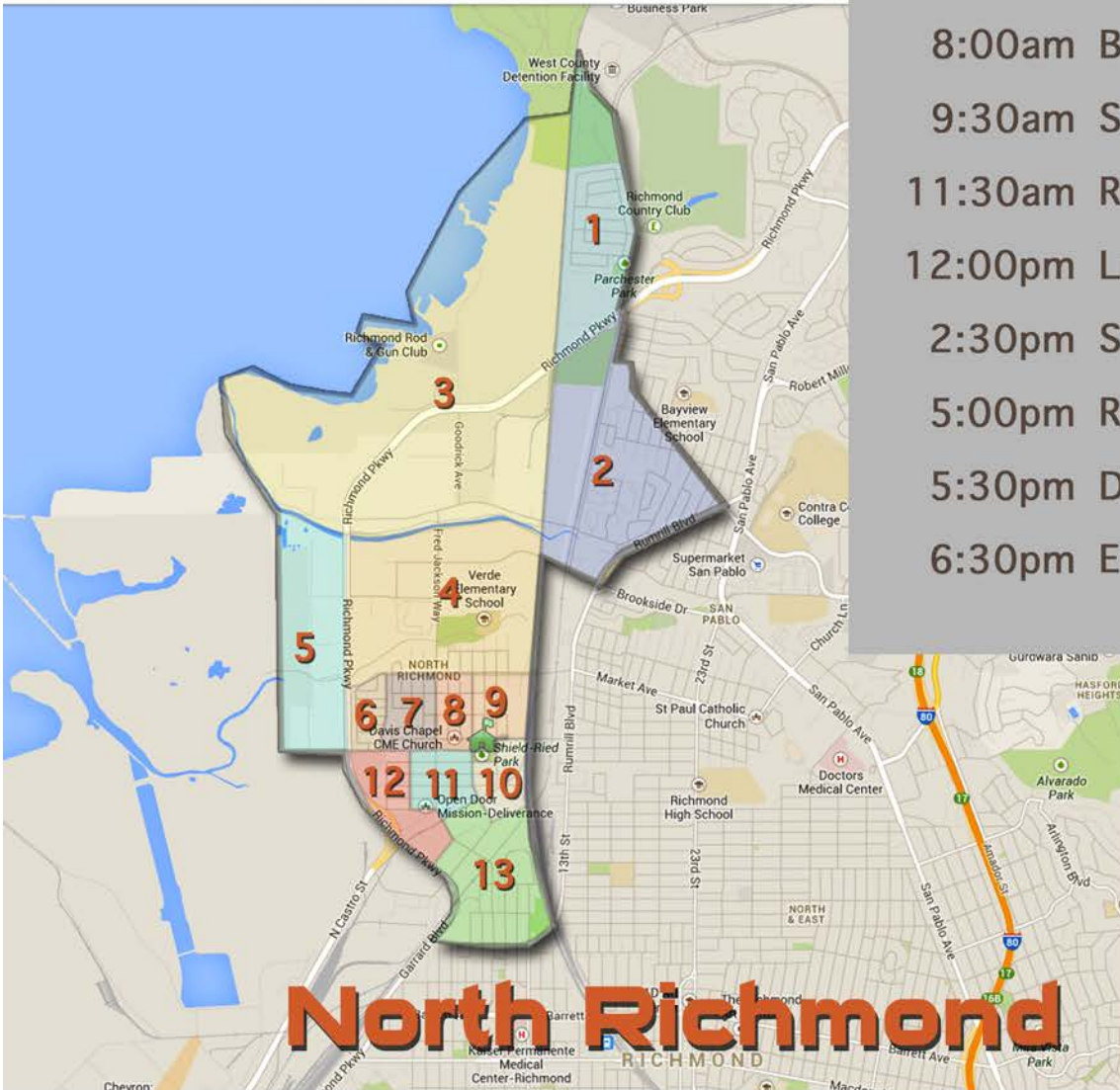
12:00pm Lunch

2:30pm Share Jesus

5:00pm Return / Debrief

5:30pm Dinner

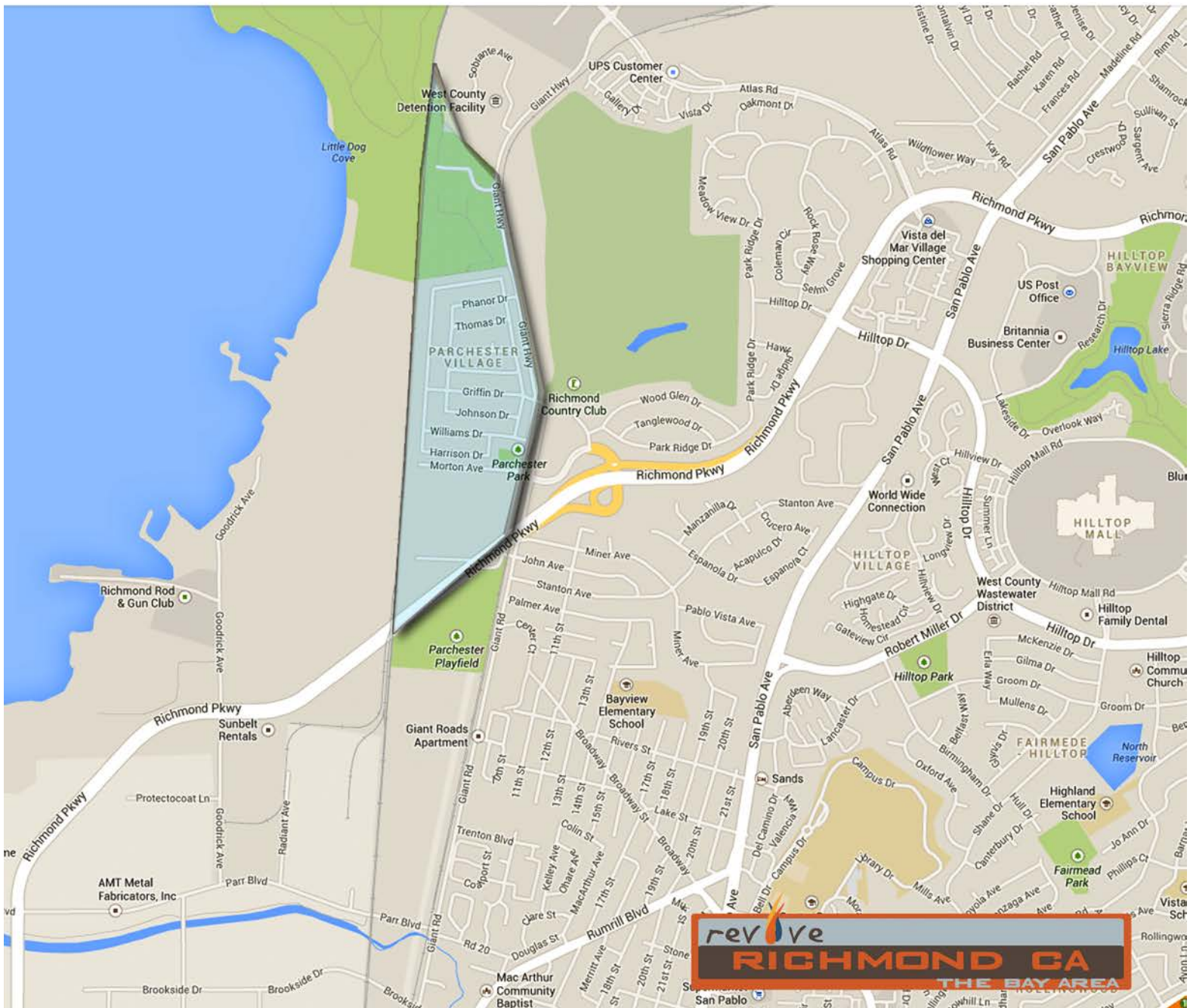
6:30pm Evening Worship



Go and Learn What This Means: Compassion, Not Sacrifice

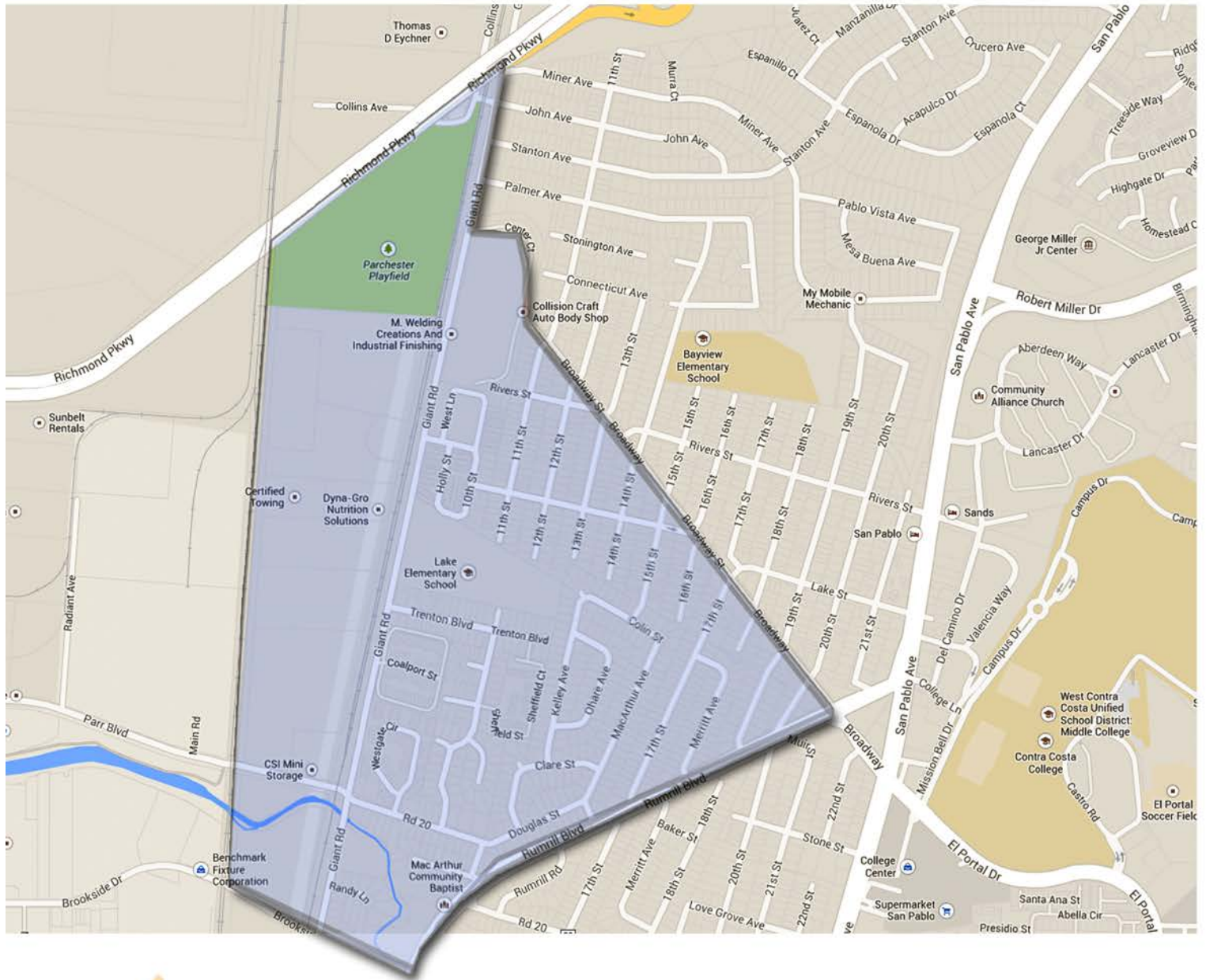
Area 1: Parchester Village

Southern border is the Richmond Parkway,
Largely residential, several bus stops.
Contains Parchester Park on the corner of Mortin & Collins
and Greater El Bethel Baptist Church across the street from
Parchester Community Center.



reviveRICHMONDca
Participant's Guide
November 11 - 15, 2013

**Area 2:
South of Parchester Village**



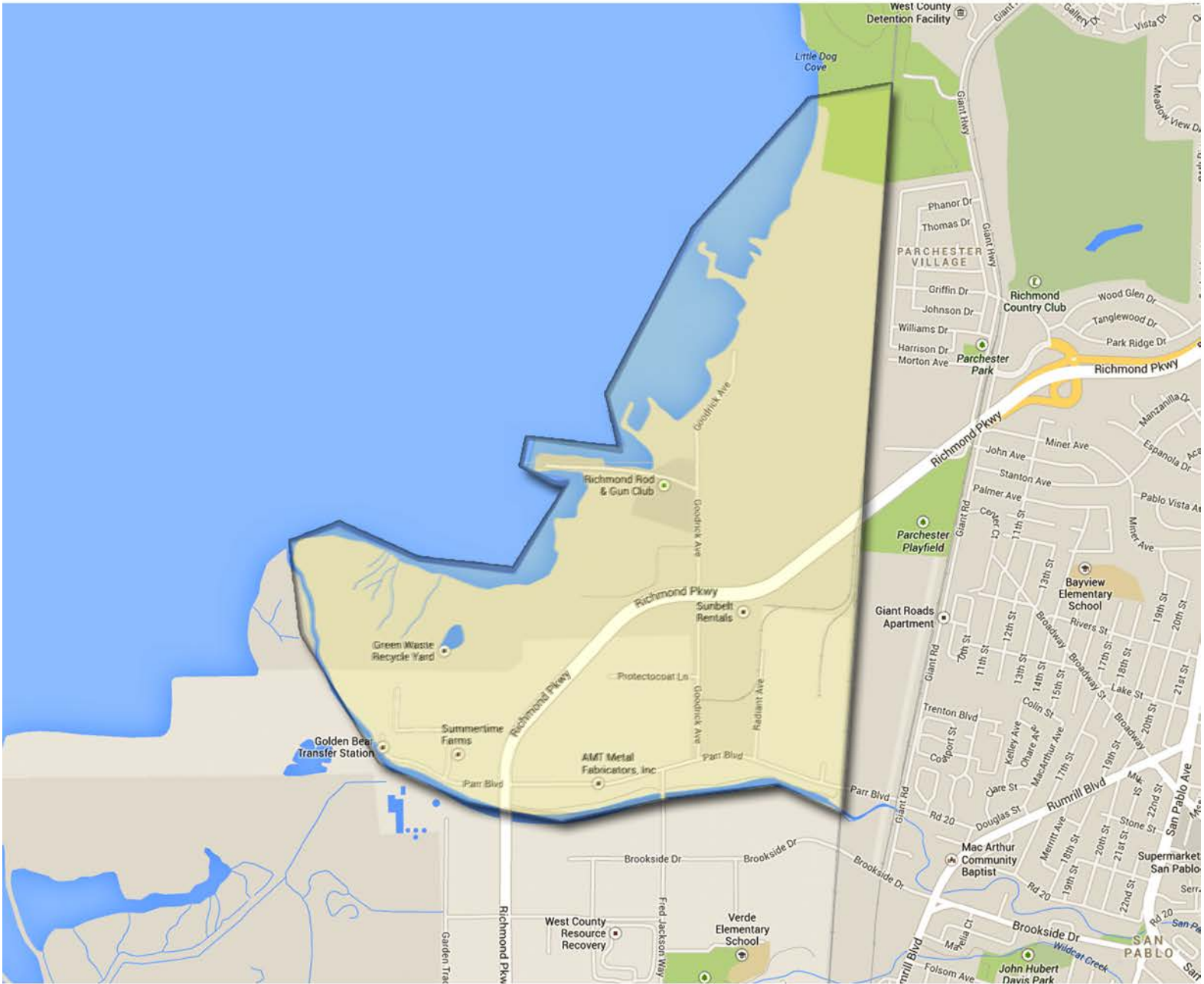
Northern border is the Richmond Parkway,
Southern border is Rumrill Blvd.
Largely residential, two elementary schools
Contains Parchester Playfield, several businesses
and MacArthur Community Baptist Church.



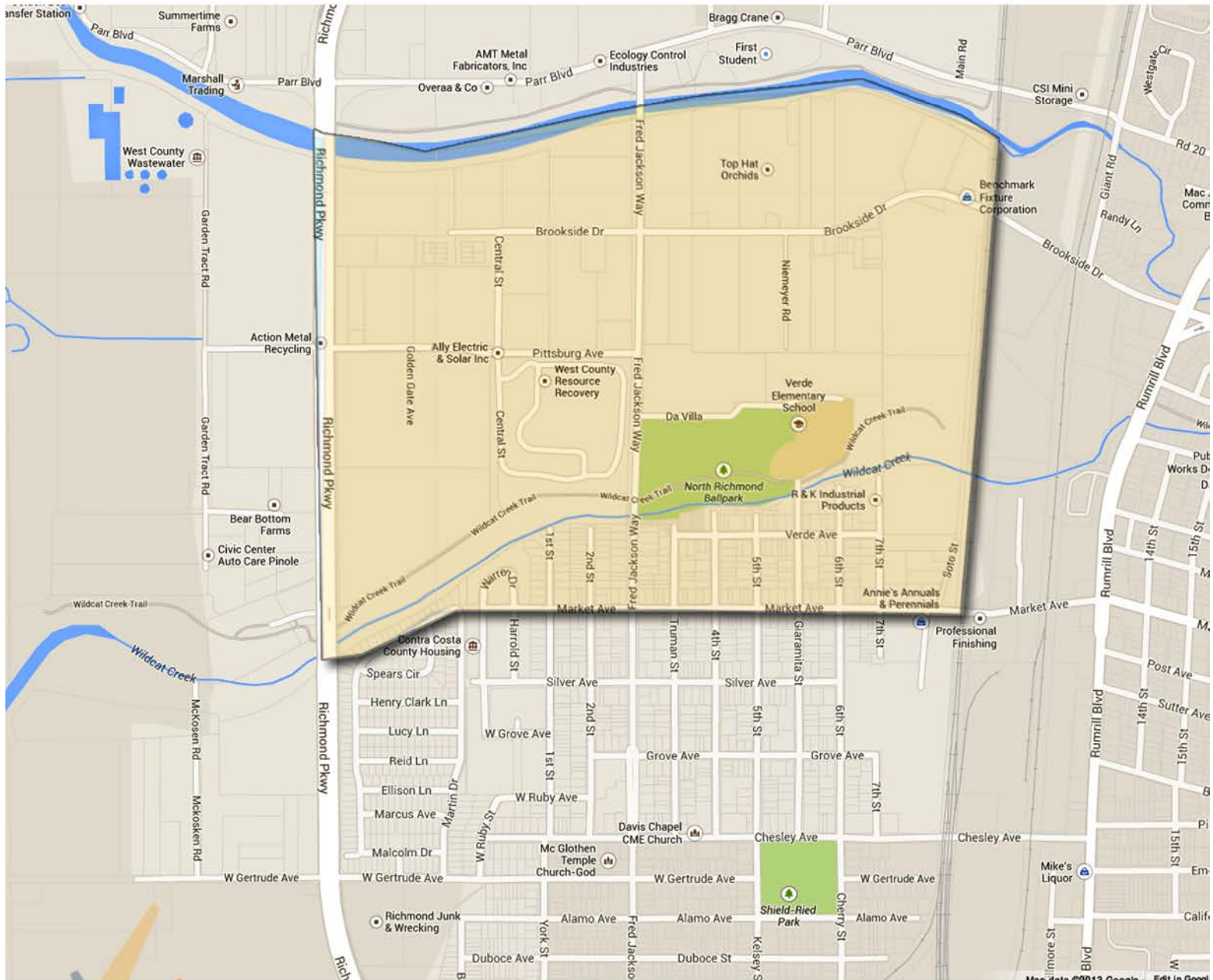
Go and Learn What This Means: Compassion, Not Sacrifice

Area 3: Richmond Parkway

Largely industrial, home of Richmond Rod & Gun Club.
Might be able to find employees on smoke breaks on Parr Blvd.



**Area 4:
 North Richmond Ballpark**



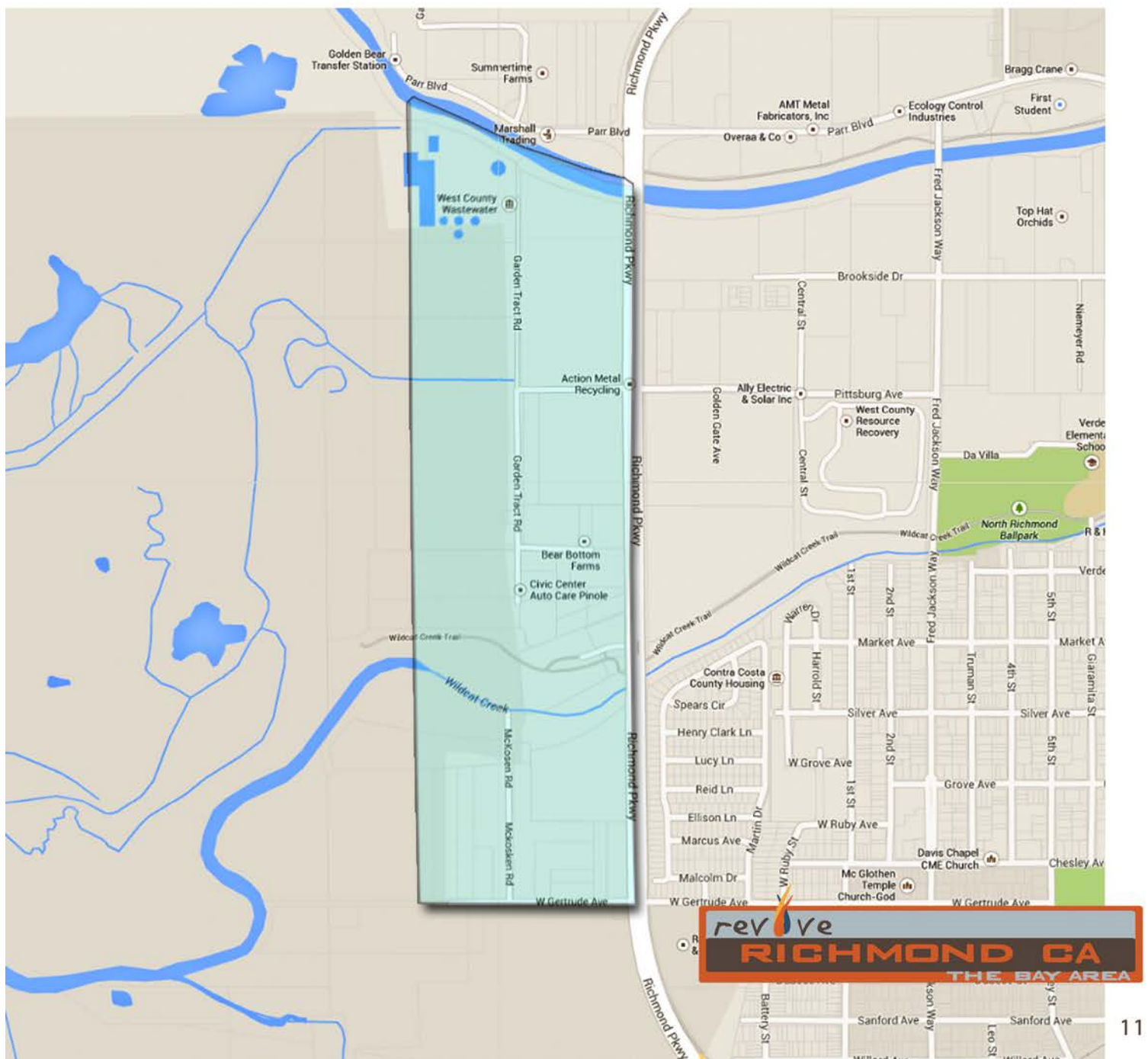
Northern border is San Pablo Creek,
 Southern border is Market Ave.
 Mix of residential and commercial properties.
 Contains Verde Elementary School, the North
 Richmond Ballpark and many homes between Wildcat
 Creek and Market Ave.



Go and Learn What This Means: Compassion, Not Sacrifice

Area 5: West of Richmond Pkwy

Eastern border is the Richmond Parkway
Northern border is the San Pablo Creek.
Mostly Commercial / Industrial.
We have visited the junkyard on the corner
of Gertrude and Richmond Pkwy a few times.
They have two very large dogs.



reviveRICHMONDca
Participant's Guide
November 11 - 15, 2013

**Area 6:
North Richmond**



Western border is the Richmond Parkway
Northern and Eastern border is Martin Drive.
Southern border is Gertrude.
All residential.



Go and Learn What This Means: Compassion, Not Sacrifice

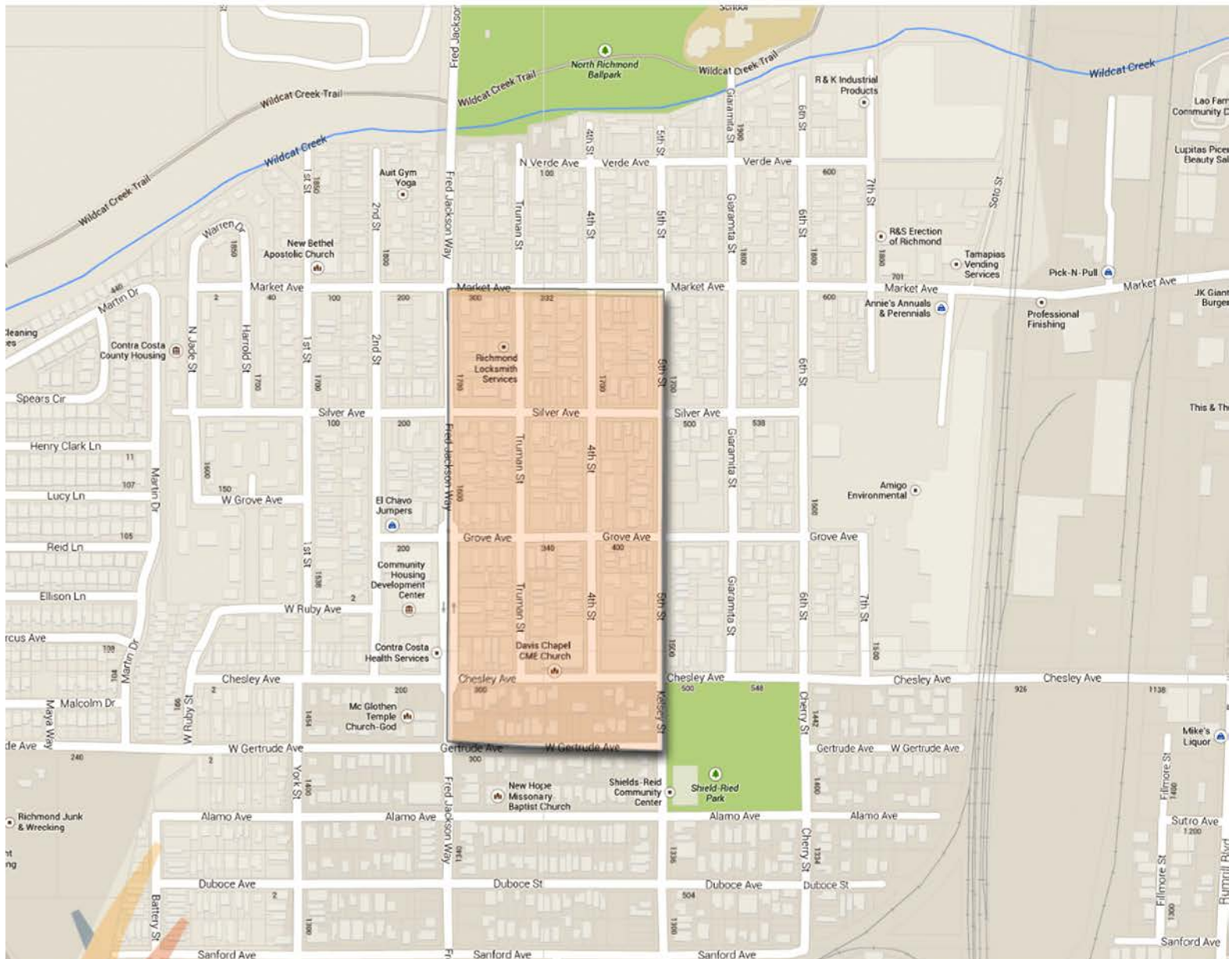
Area 7: North Richmond

From Market Ave. on the North to Gertrude Ave. on the South. Mostly residential. This section contains Green Pastures Church.



reviveRICHMONDca
Participant's Guide
November 11 - 15, 2013

**Area 8:
North Richmond**

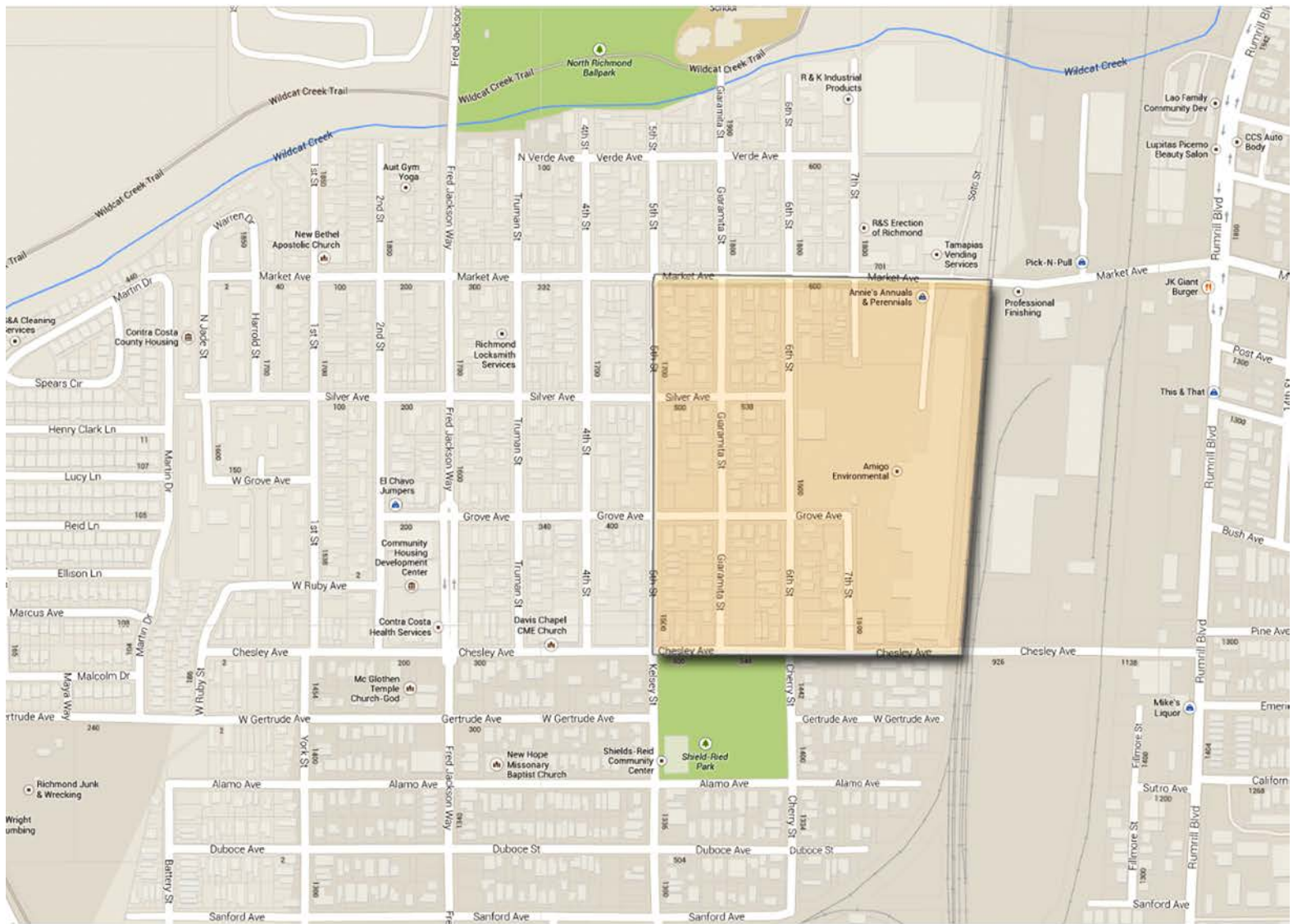


From Fred Jackson Way on the West to 5th on the East. Mostly residential.
This section directly borders Shields - Reid Park.

Go and Learn What This Means: Compassion, Not Sacrifice

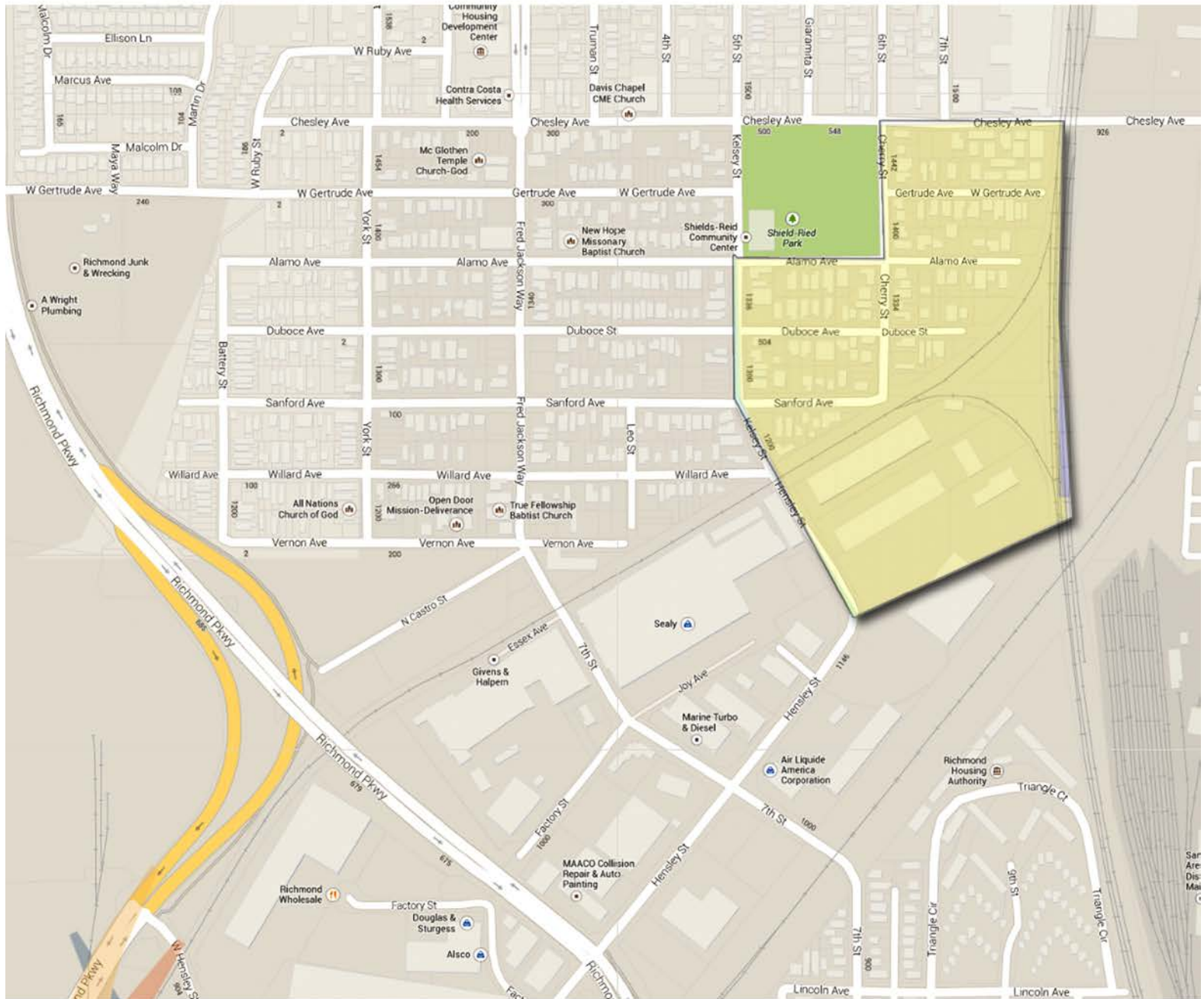
Area 9: North Richmond

Directly North of Shields - Reid Park.
Mostly residential.



reviveRICHMONDca
Participant's Guide
November 11 - 15, 2013

**Area 10:
North Richmond**

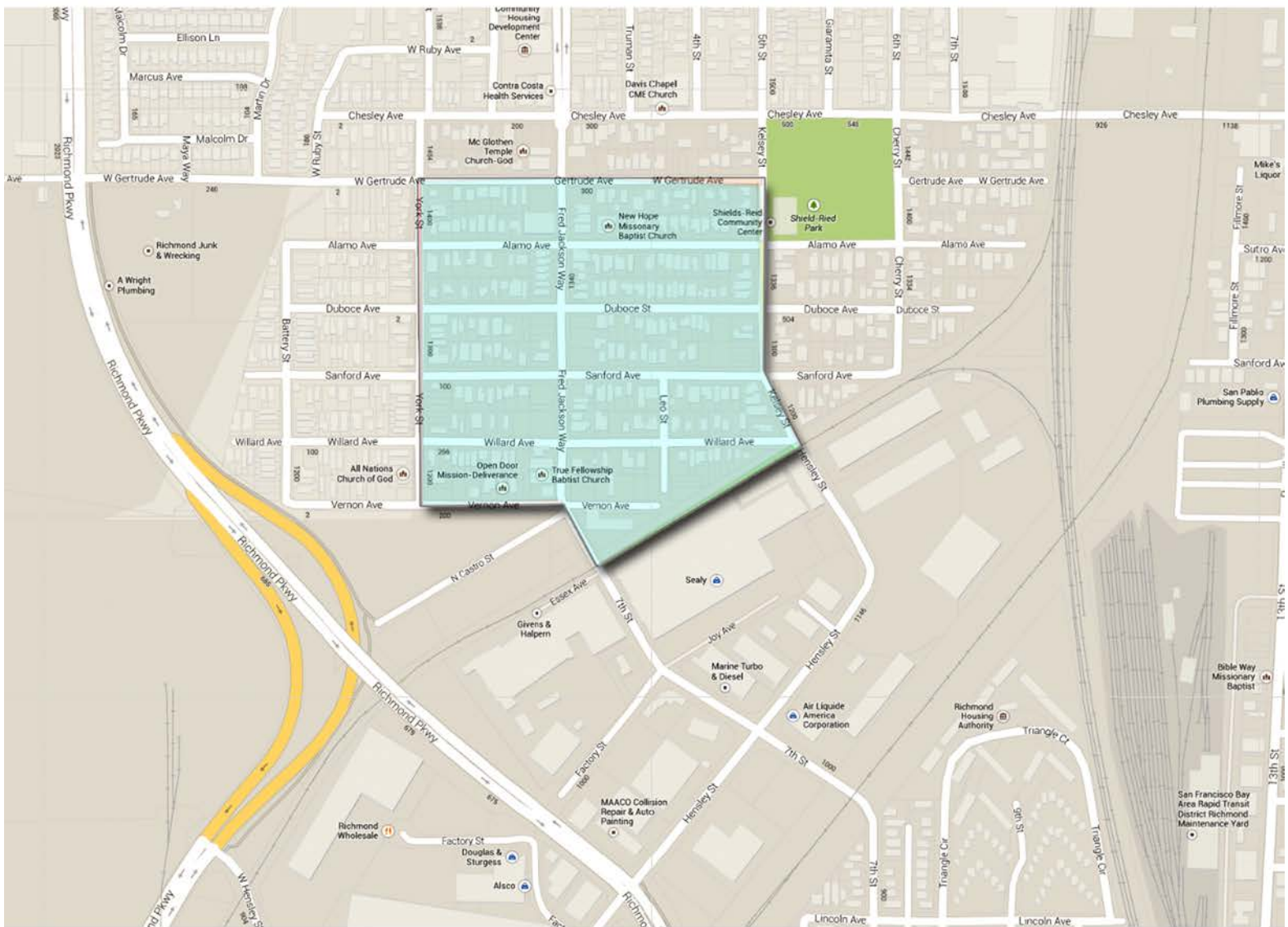


South and East of Shields - Reid Park.
Mostly residential.

Go and Learn What This Means: Compassion, Not Sacrifice

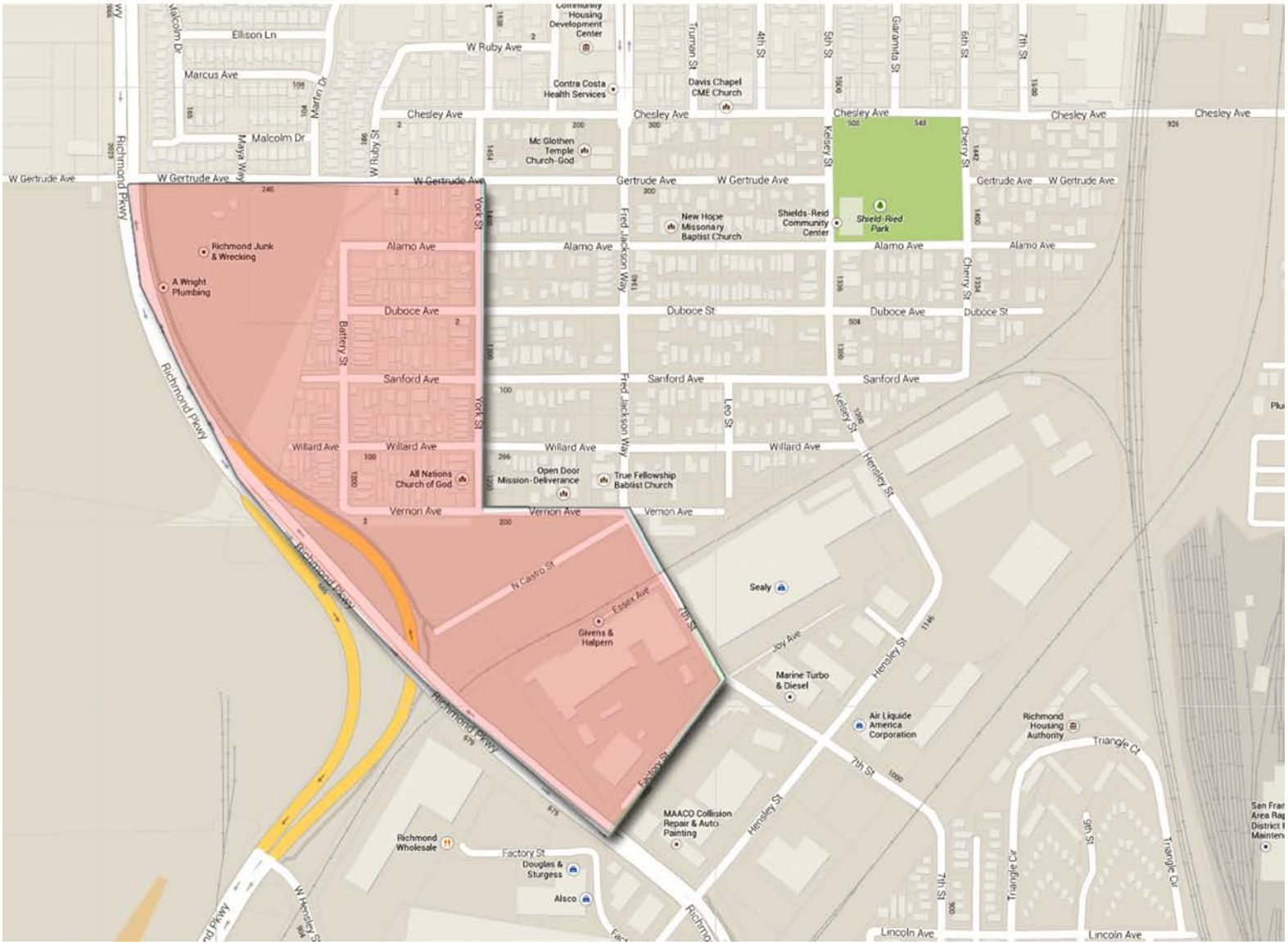
Area 11: North Richmond

West and South of Shields - Reid Park.
Mostly residential. Contains New Hope
Missionary Baptist Church, True Fellowship
Baptist and Open Door Mission.



reviveRICHMONDca
Participant's Guide
November 11 - 15, 2013

**Area 12:
North Richmond**



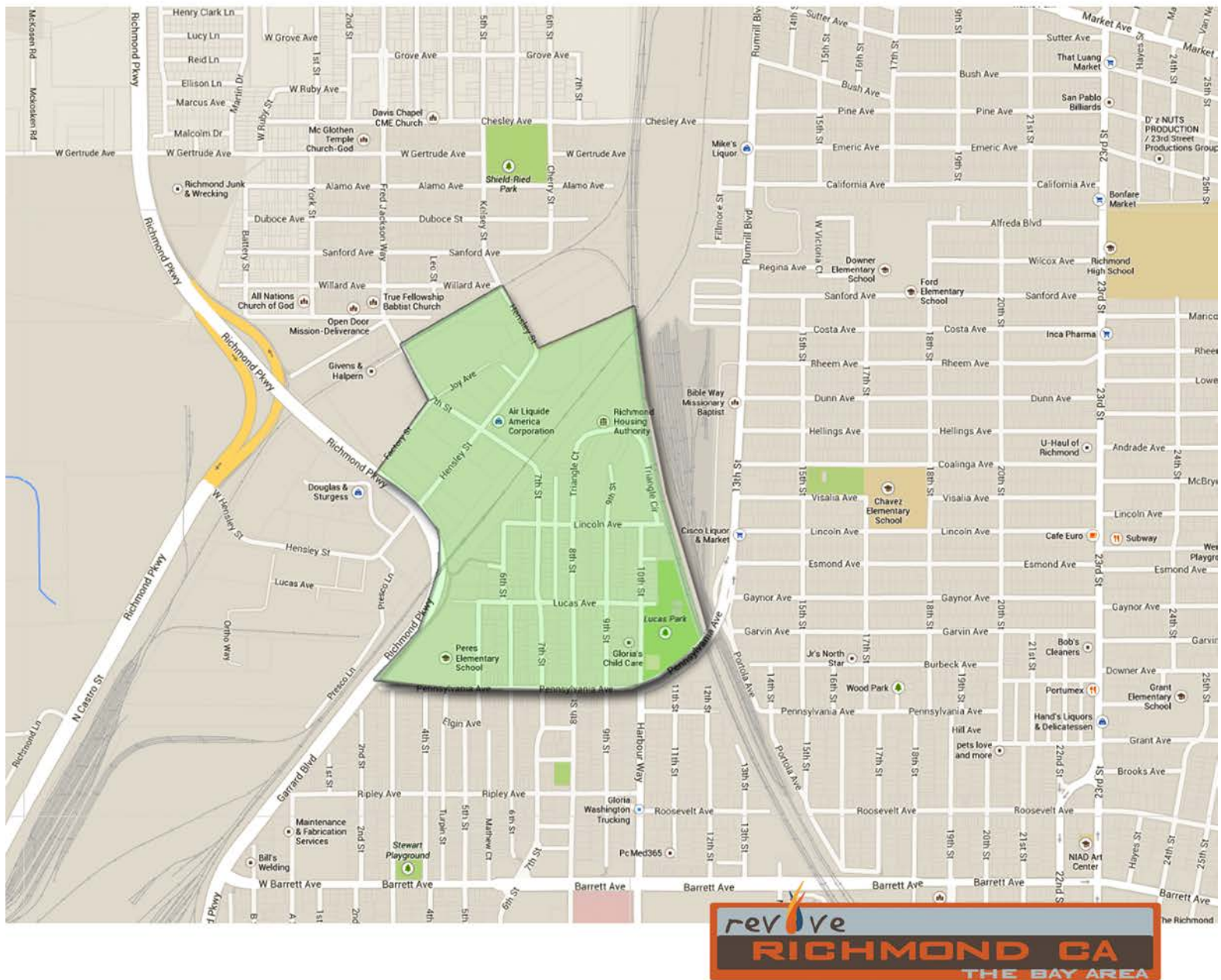
Mix of Commercial and Residential.
Contains All Nations Church of God.



Go and Learn What This Means: Compassion, Not Sacrifice

Area 13: Richmond

Mostly residential. Contains Perres Elementary School, Lucas Park, and the Richmond Housing Authority.



**Go and Learn What This Means:
Compassion, Not Sacrifice**

What was your favorite moment today?

What was your least favorite moment today?

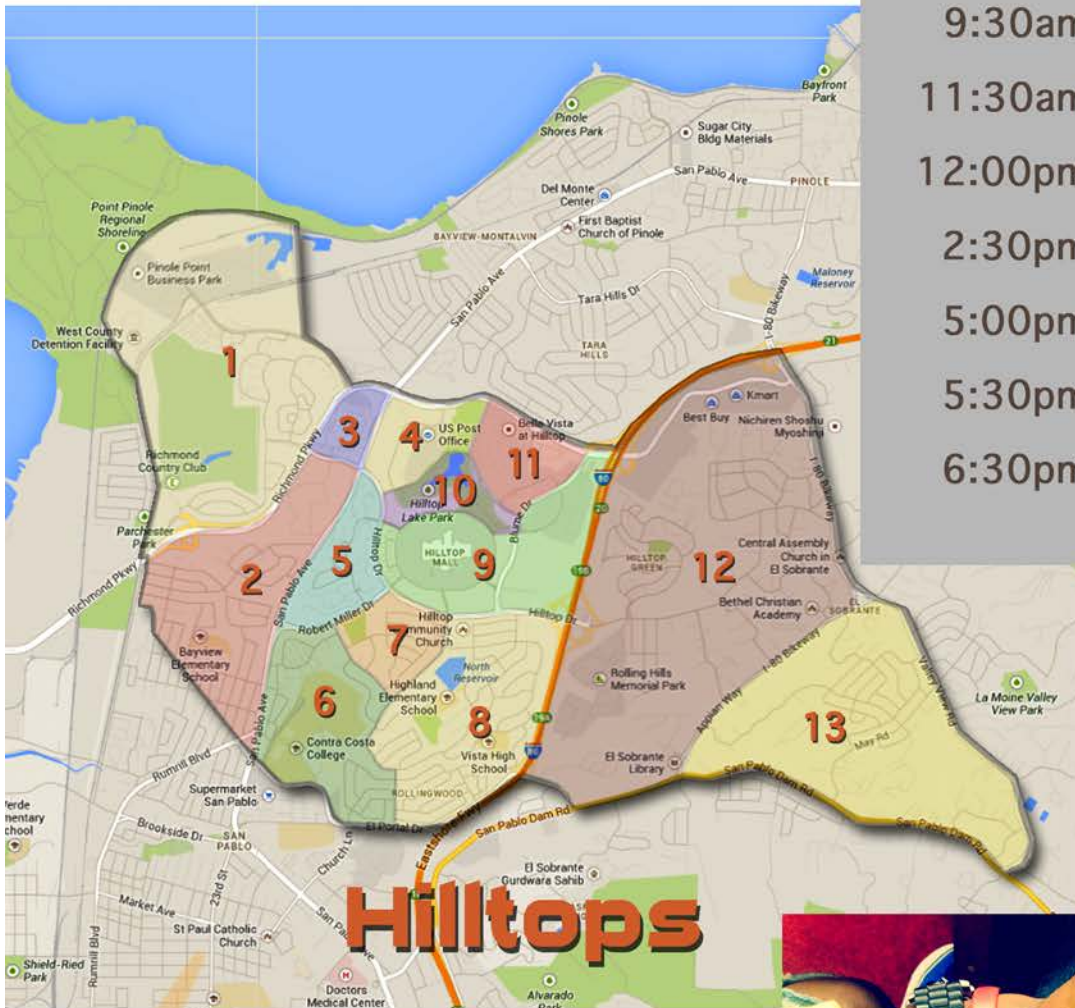
What did the Lord reveal to you, and what will you do differently as a result?



reviveRICHMONDca
Participant's Guide
November 11 - 15, 2013

Tuesday

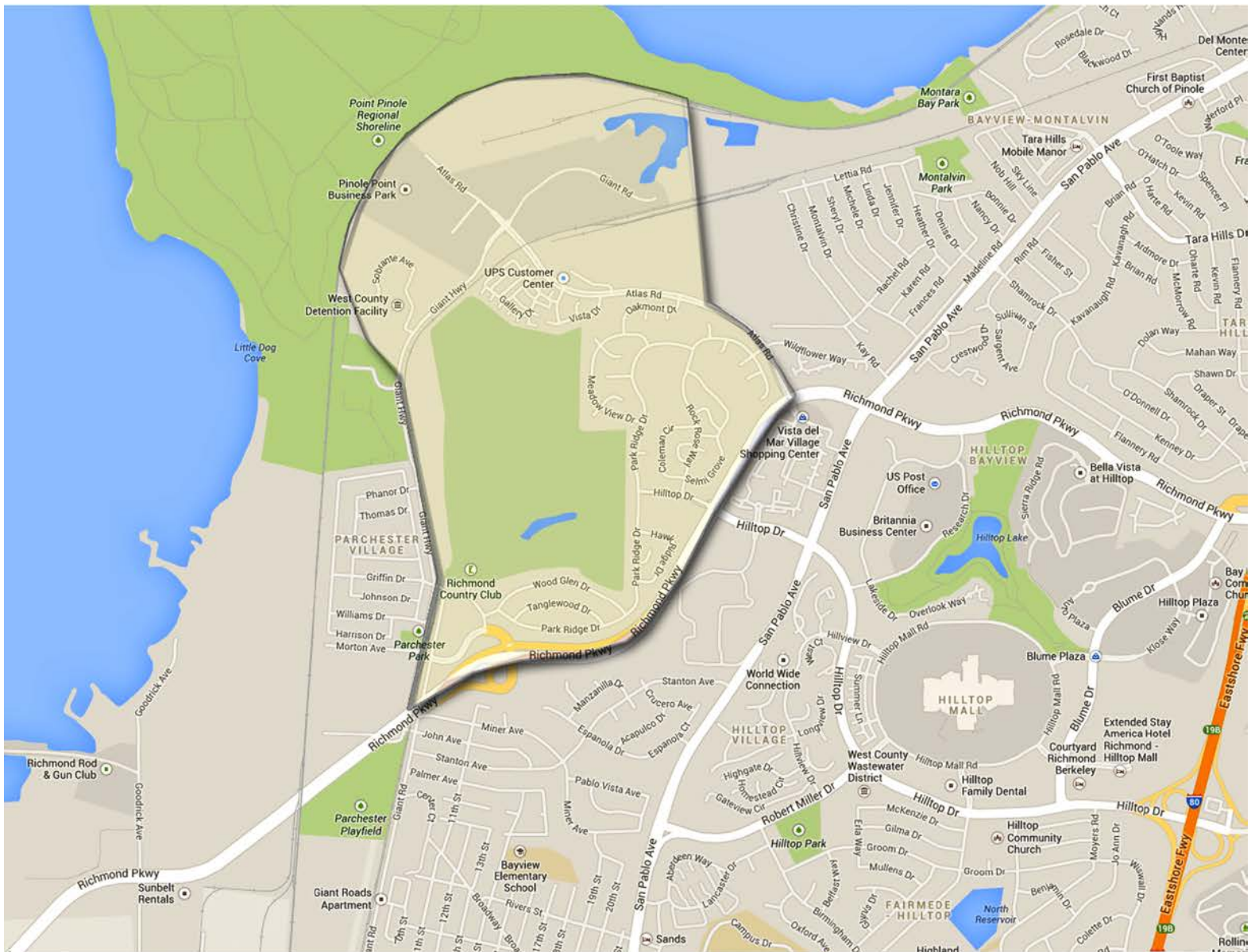
- 7:00am Prayer
- 8:00am Breakfast
- 9:30am Share Jesus
- 11:30am Return / Debrief
- 12:00pm Lunch
- 2:30pm Share Jesus
- 5:00pm Return / Debrief
- 5:30pm Dinner
- 6:30pm Evening Worship



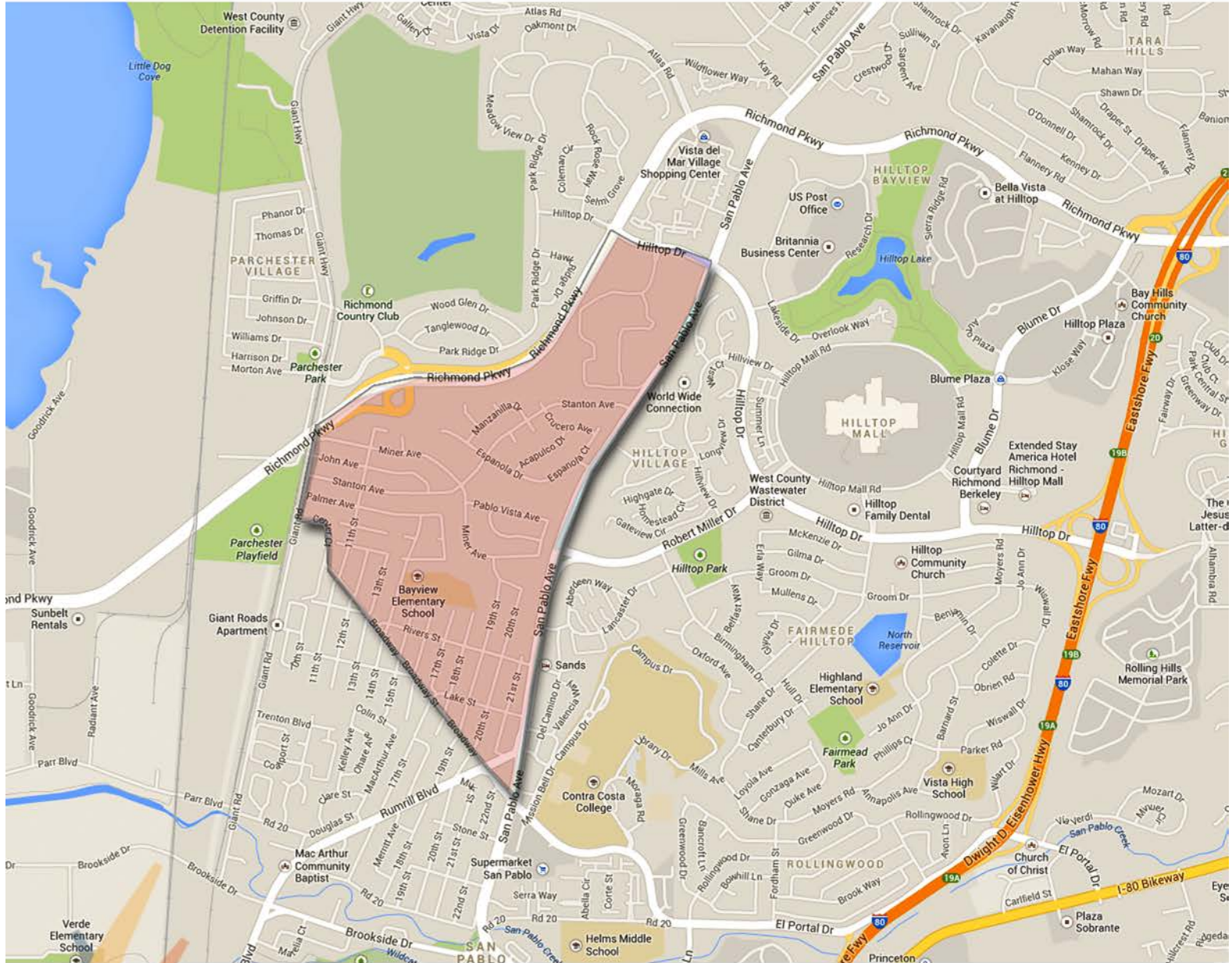
Go and Learn What This Means: Compassion, Not Sacrifice

Area 1: Richmond Country Club

Mostly residential with some businesses in the North.
Contains Richmond Country Club & Golf Course.
Northern Border is Point Pinole Shoreline Park,
Southern border is the Richmond Parkway.



**Area 2:
 Neighborhood surrounding Bayview Elementary**

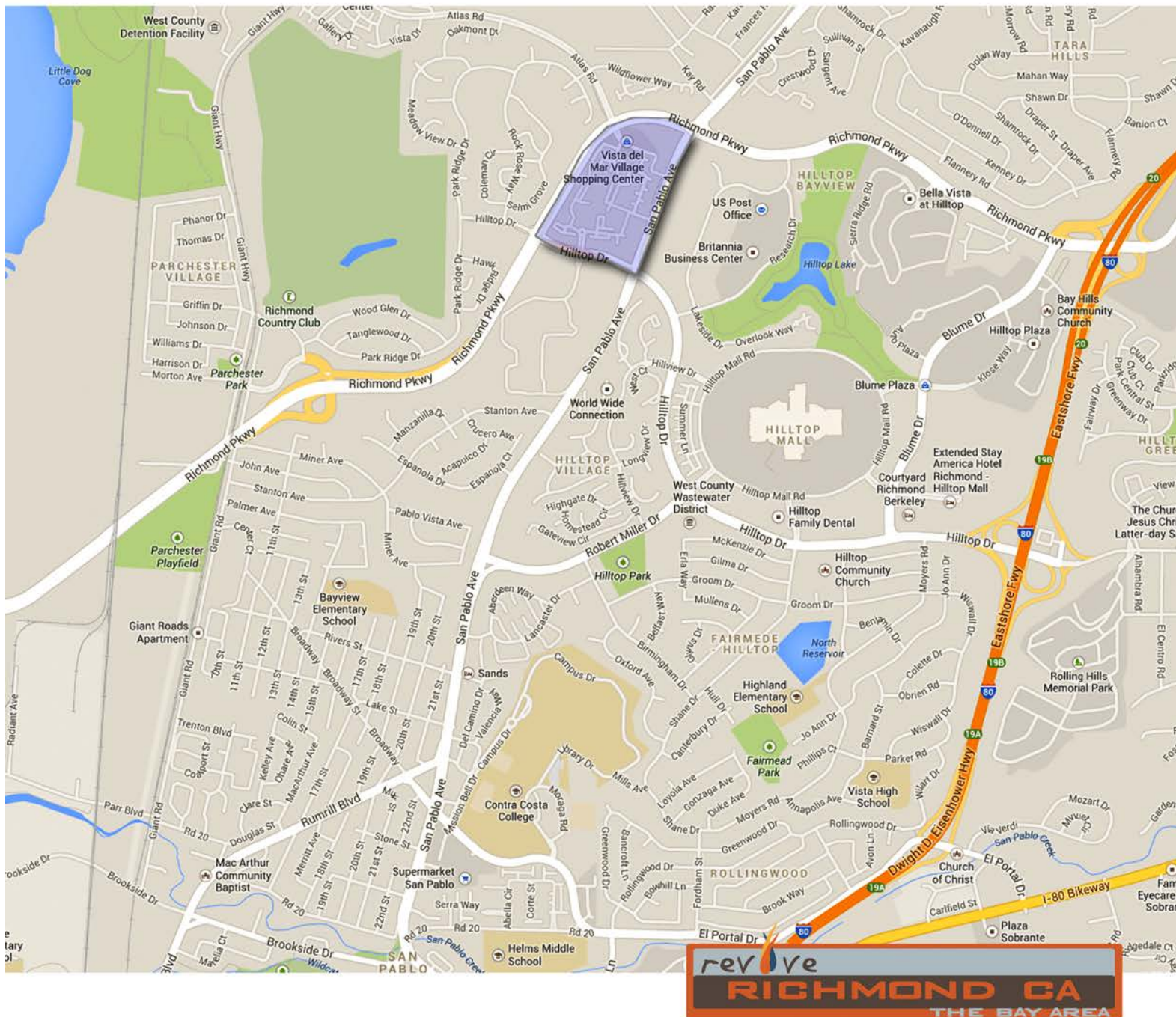


Mostly residential area contains Bayview Elementary School. Northwest border is the Richmond Parkway, Eastern border is San Pablo Ave. Also contains Bayer healthcare complex.

Go and Learn What This Means: Compassion, Not Sacrifice

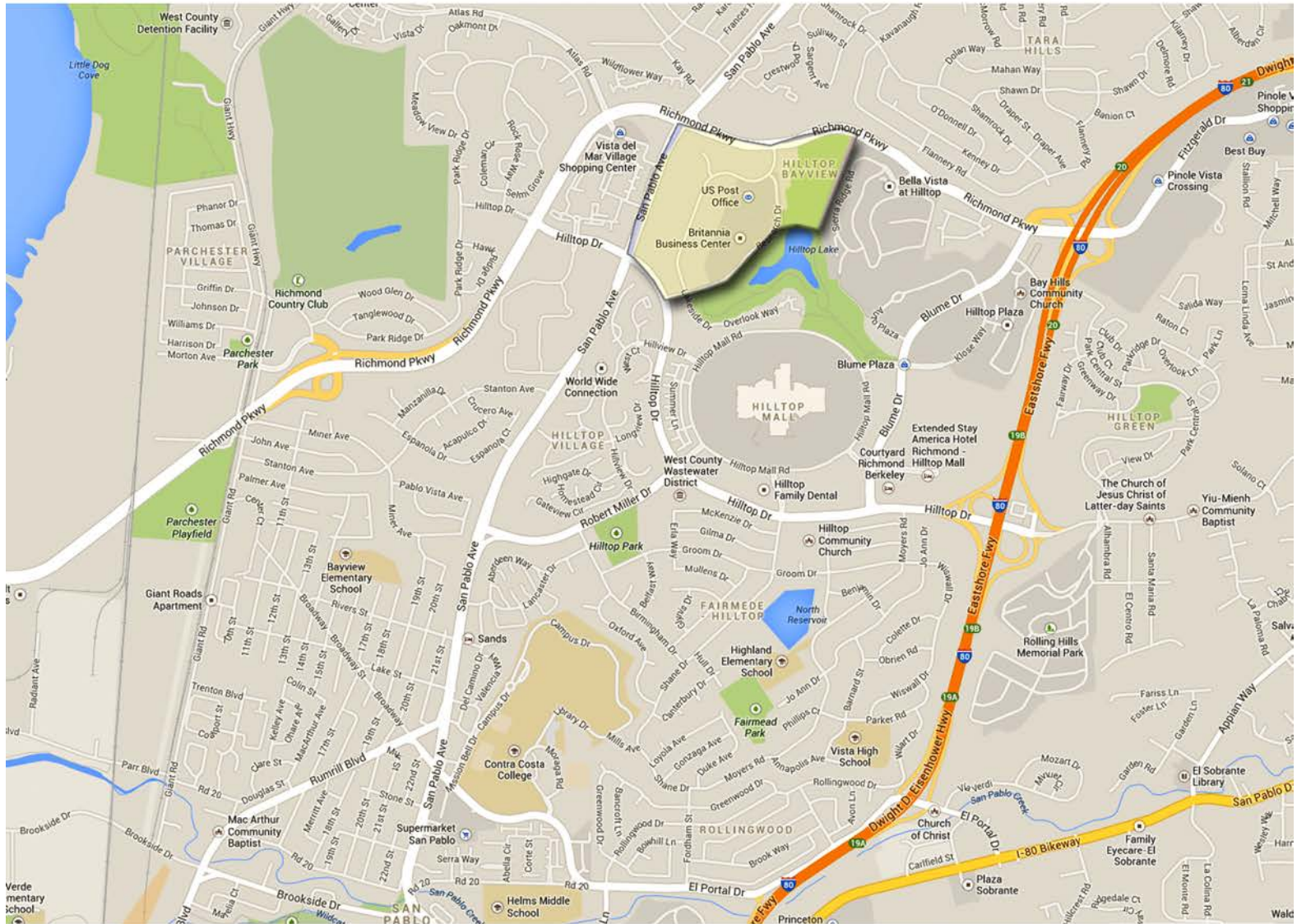
Area 3: Vista del Mar Village Shopping Center

This area contains a large shopping center, a few eateries, including an A&W hamburger place, and many residences. Some are single family dwellings; some are apartments.



reviveRICHMONDca
Participant's Guide
November 11 - 15, 2013

**Area 4:
Hilltop Bayview**

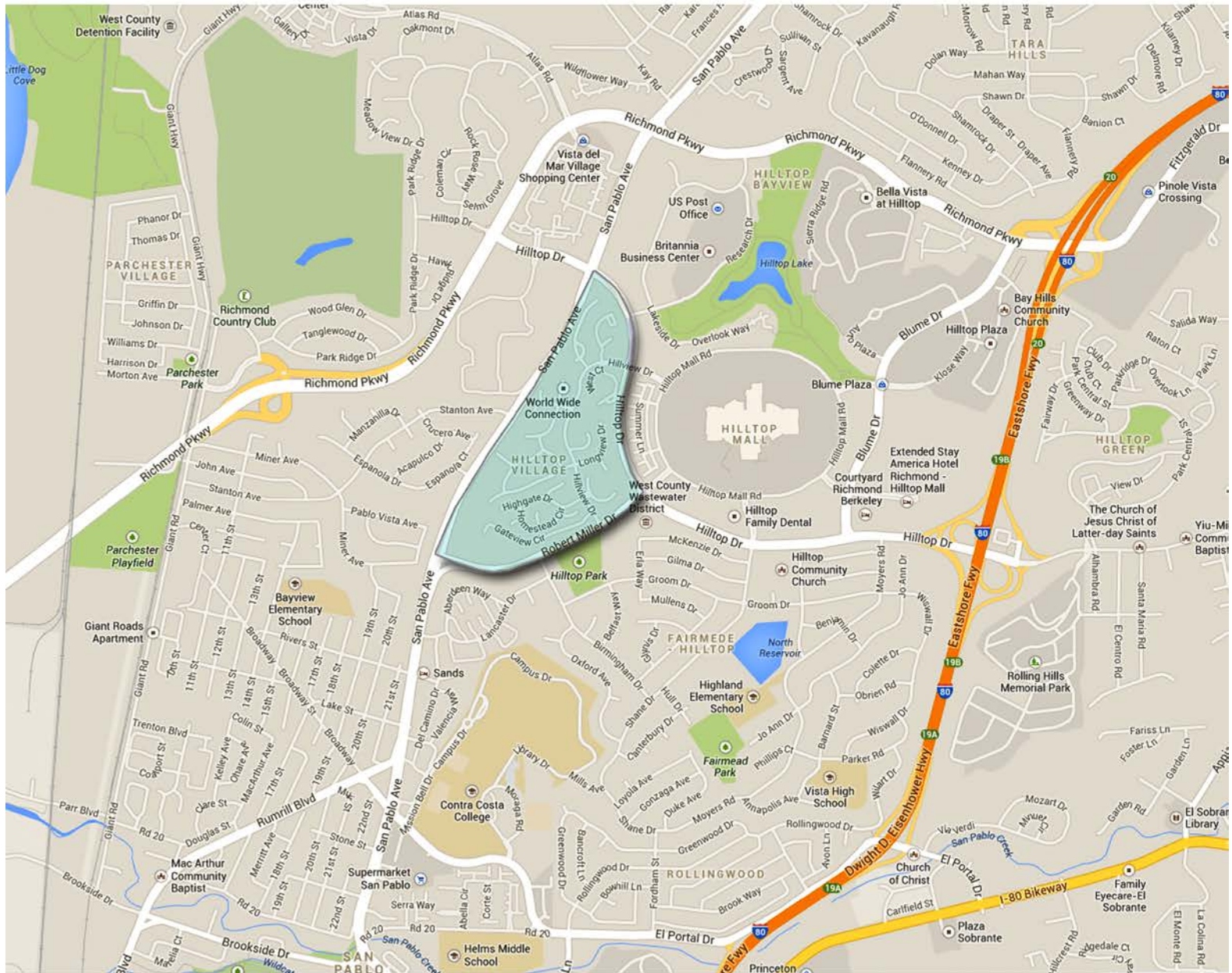


Mostly businesses and shopping areas. This map contains the Northern portion of Hilltop Lake Park next to the YMCA on Lakeside Dr.

Go and Learn What This Means: Compassion, Not Sacrifice

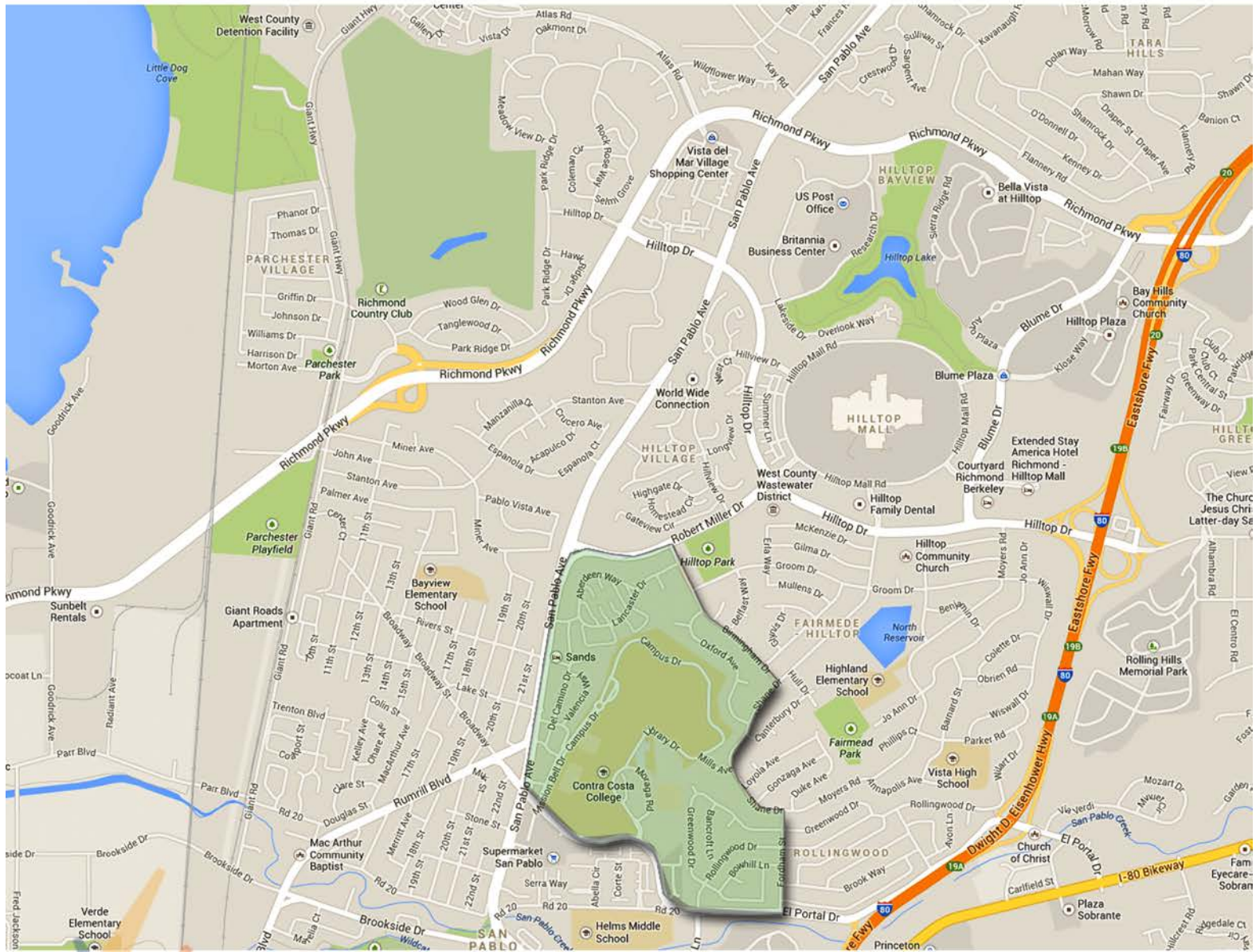
Area 5: Hilltop Village

Residential, looks like larger homes, a private school and healthcare facility make up this neighborhood.
Borders are San Pablo Ave, Hilltop Dr. and Robert Miller Dr.



reviveRICHMONDca
Participant's Guide
November 11 - 15, 2013

**Area 6:
Contra Costa College**

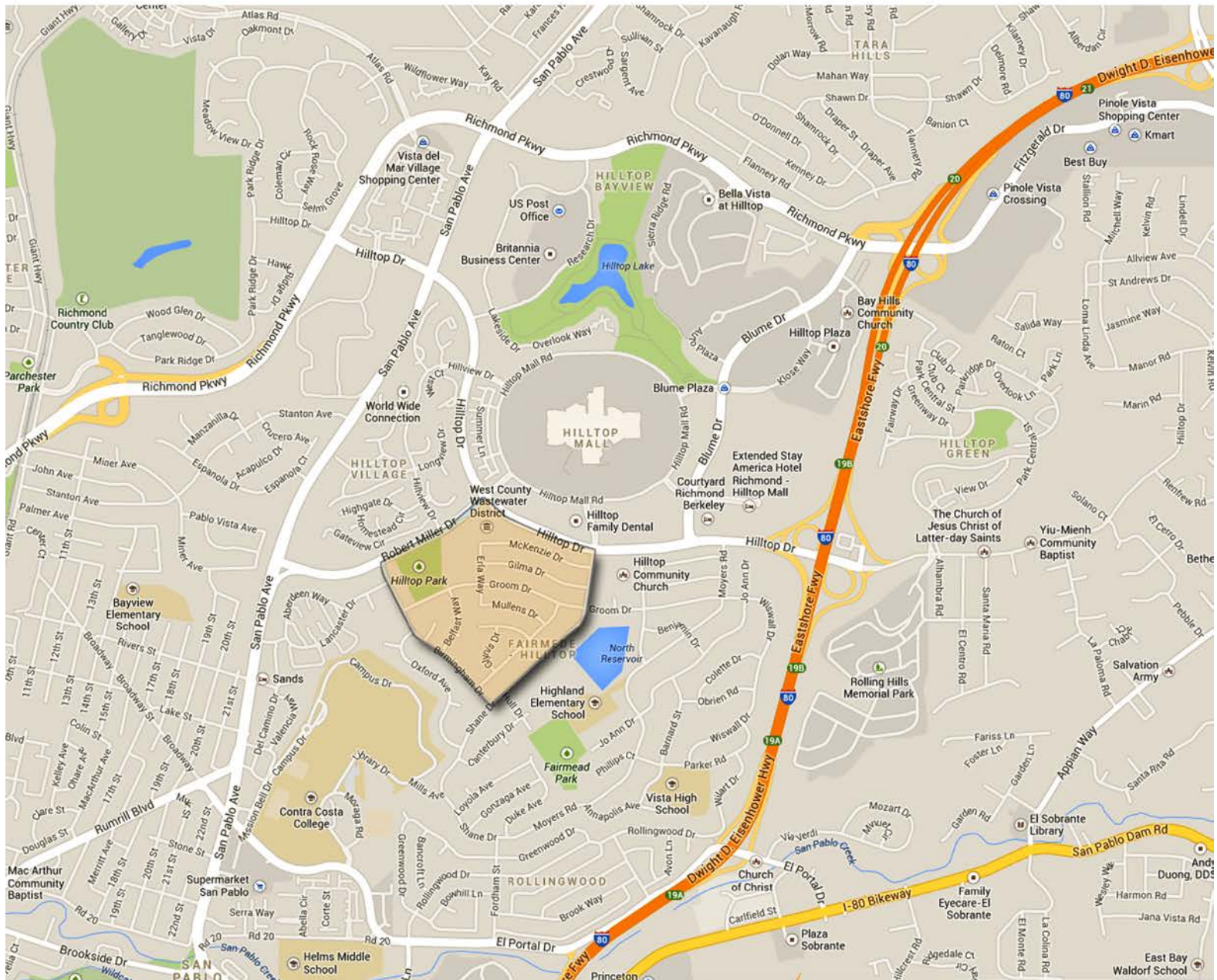


Contains the neighborhoods, and shopping areas surrounding the Contra Costa College Campus.

Go and Learn What This Means: Compassion, Not Sacrifice

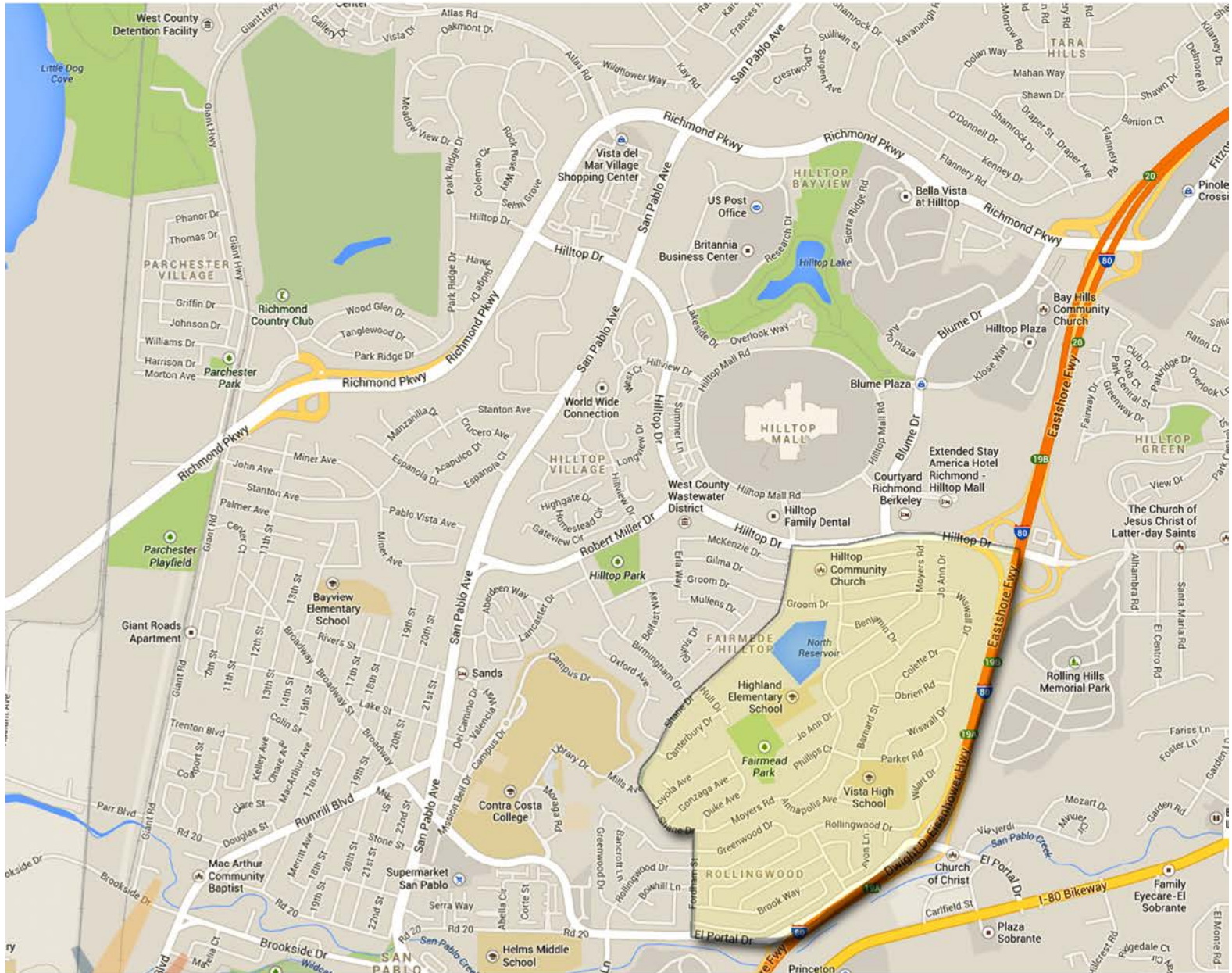
Area 7: Fairmeade Hilltop and Hilltop Park

Residential area near Contra Costa College.
Contains Hilltop Park on Robert Miller Dr.



reviveRICHMONDca
Participant's Guide
November 11 - 15, 2013

**Area 8:
Fairmede Hilltop & Rollingwood**

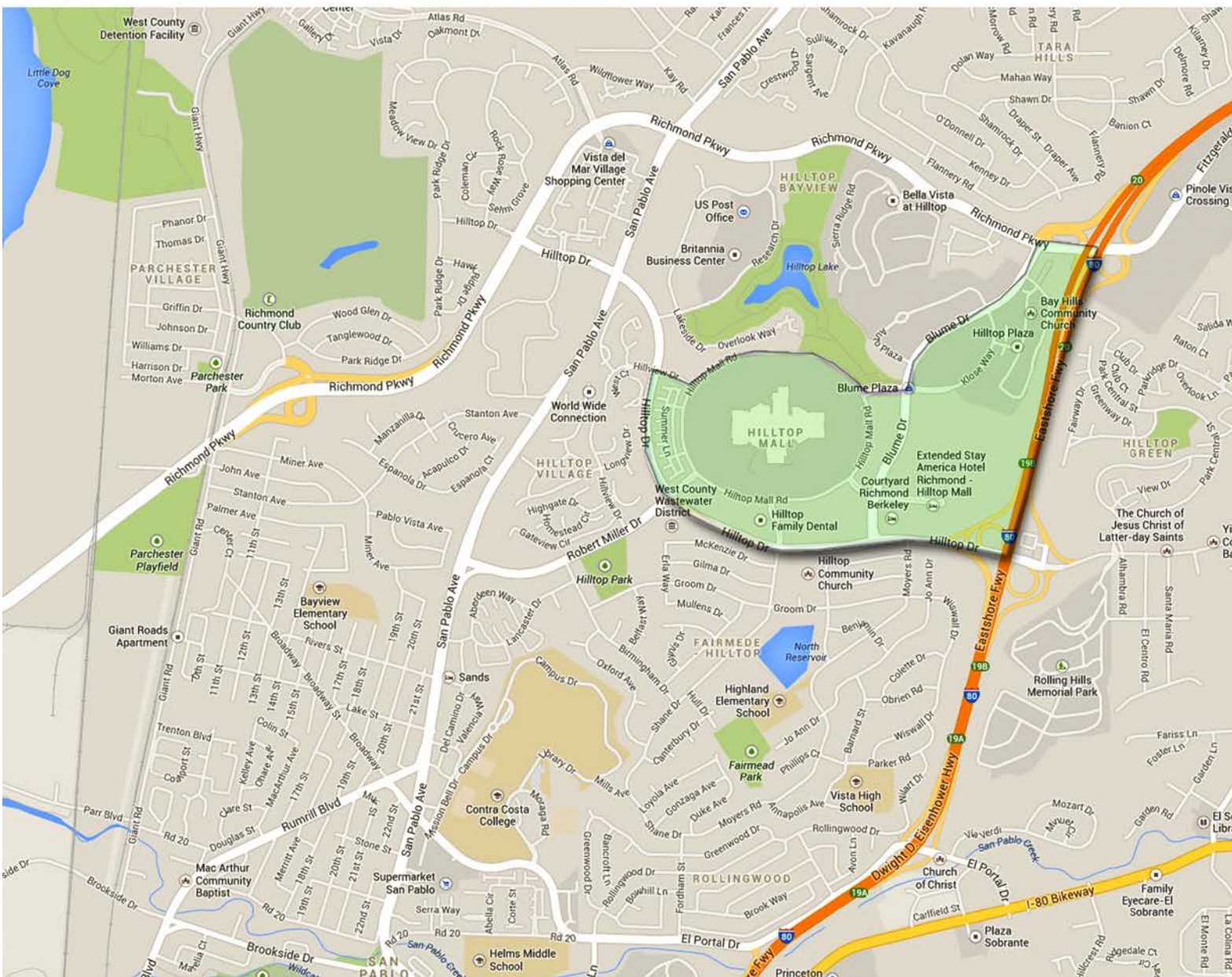


Residential area containing Fairmede Park at the end of JoAnn Drive. This area also contains an Elementary School and a High School as well as Hilltop Community Church.

Go and Learn What This Means: Compassion, Not Sacrifice

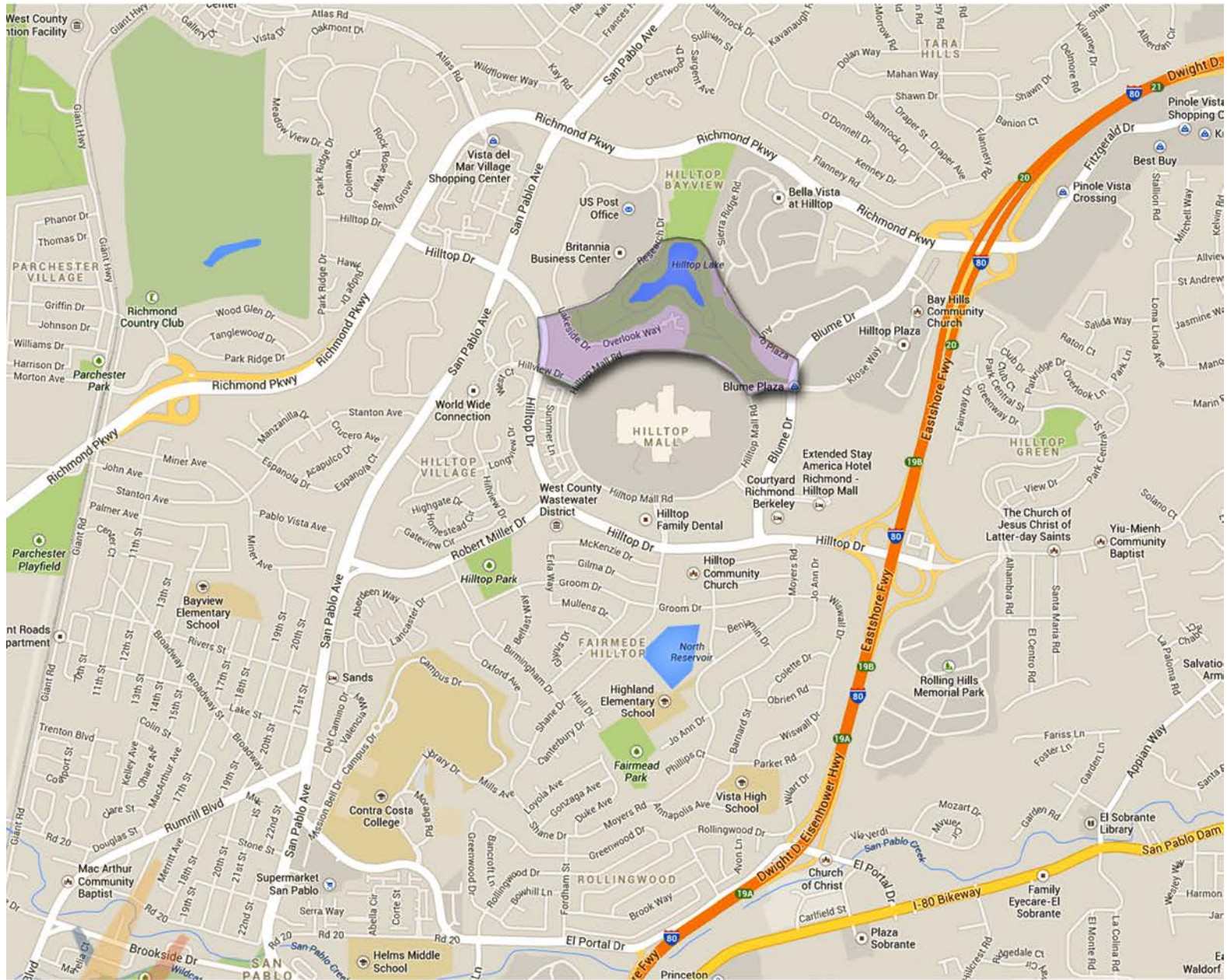
Area 9: Hilltop Mall & Hilltop Plaza

Hilltop Mall and surrounding shopping areas. One residential area off Spring Drive on the Western side of the Mall.



reviveRICHMONDca
Participant's Guide
November 11 - 15, 2013

**Area 10:
Hilltop Lake Park**

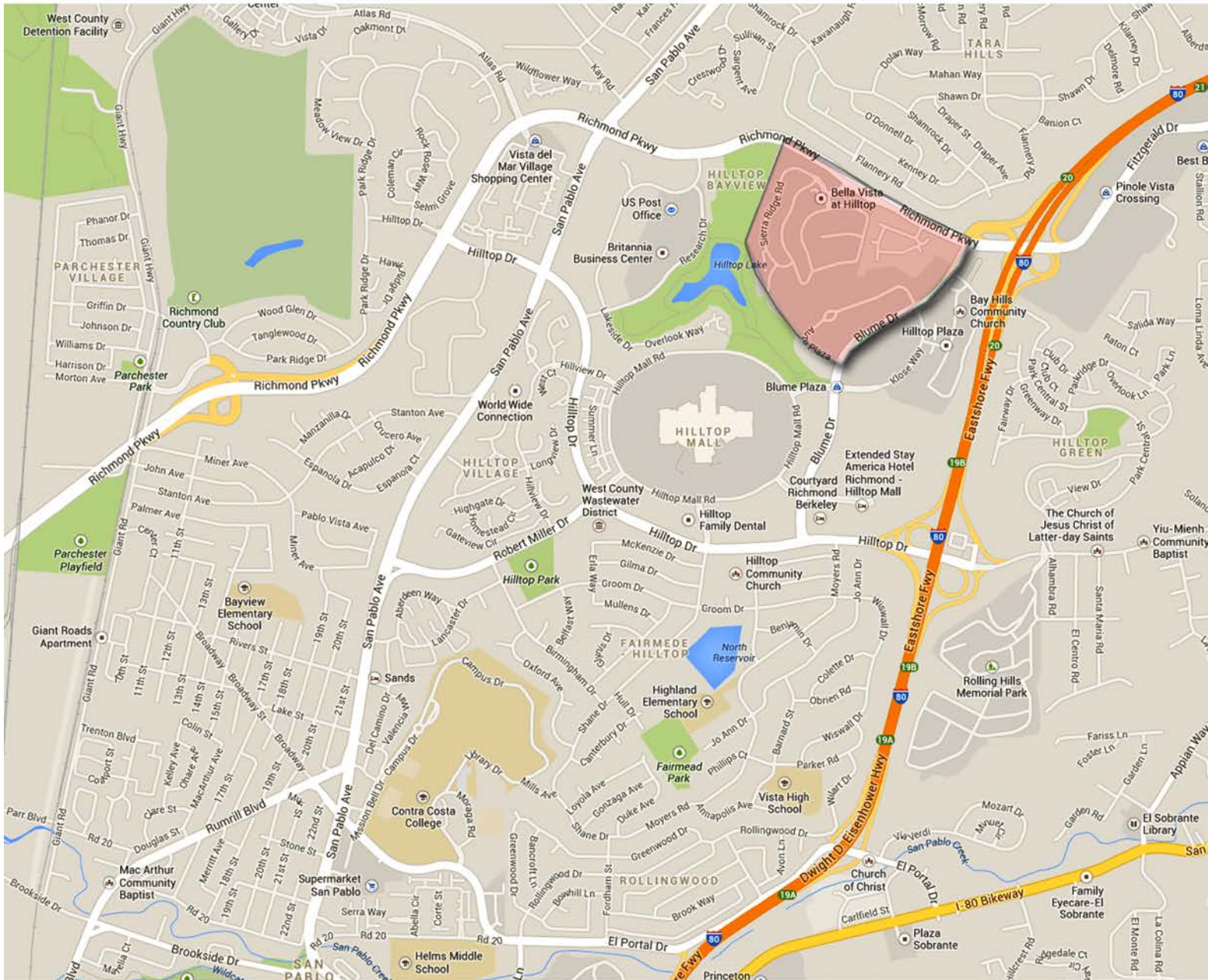


Some homes and businesses, but mostly Hilltop Lake Park, North of Hilltop Mall.

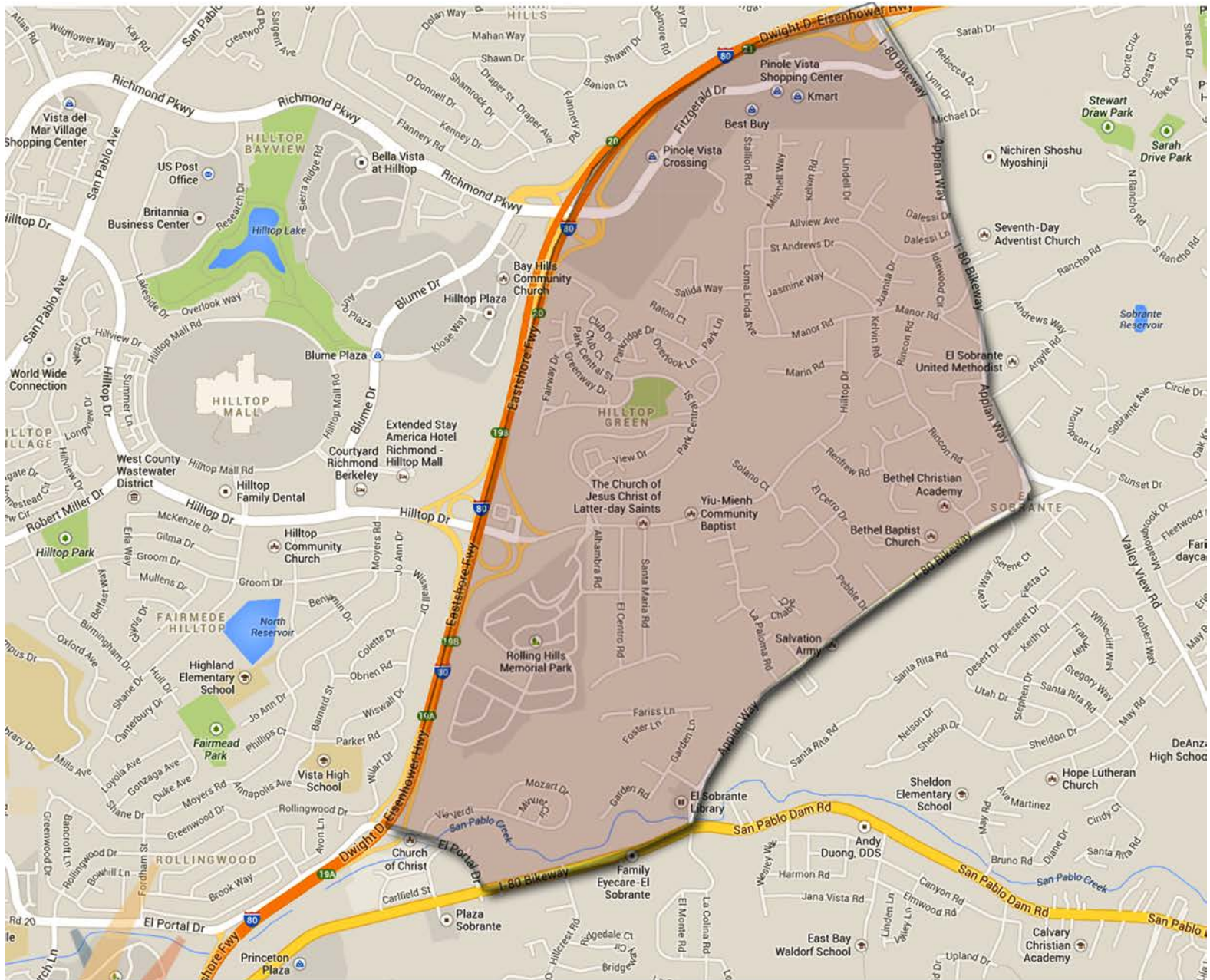
Go and Learn What This Means: Compassion, Not Sacrifice

Area 11: Bella Vista

Bella Vista Apartments, surrounding neighborhood and shops.



**Area 12:
Hilltop Green / El Sobrante**

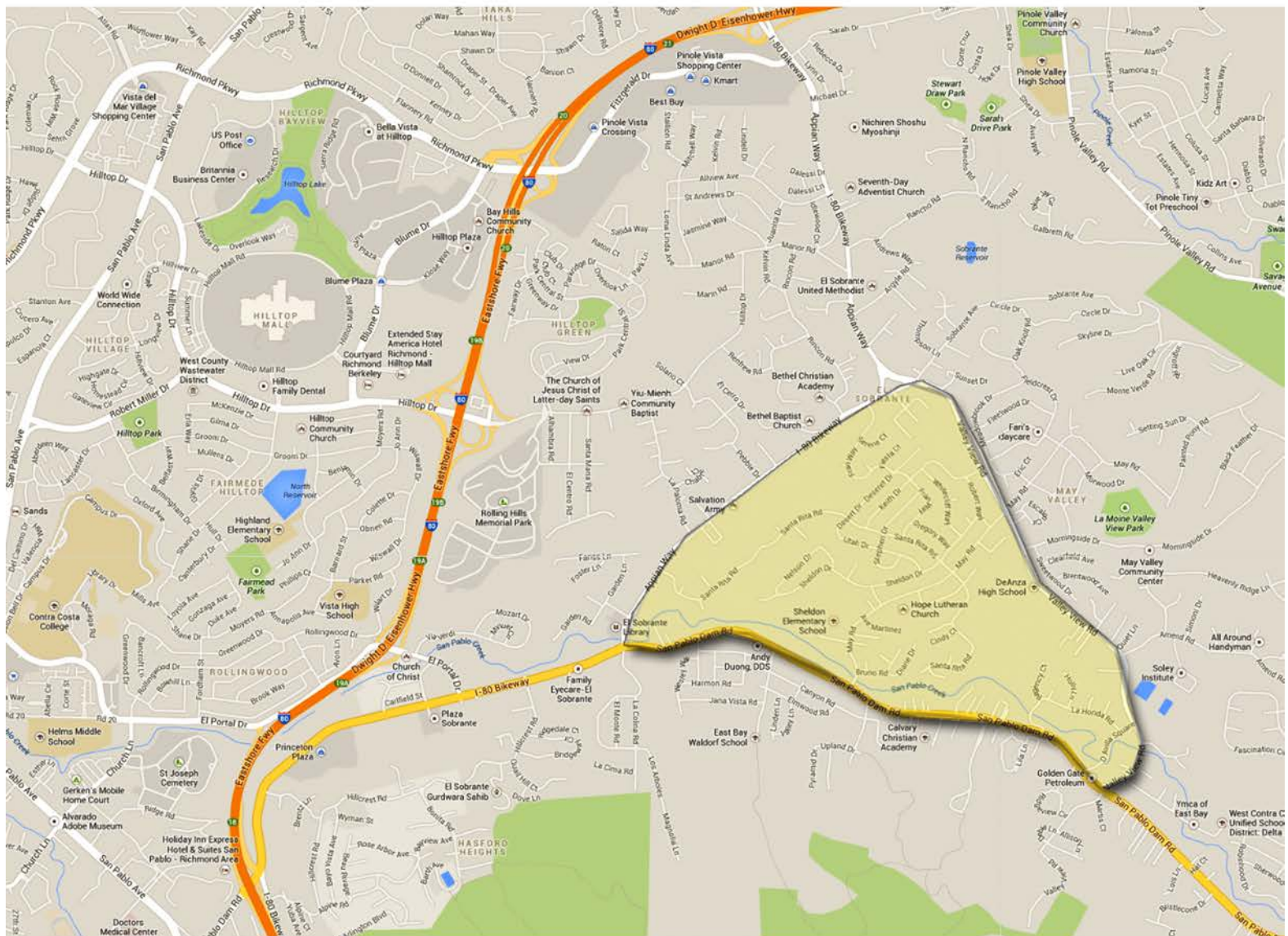


Mix of residential and shopping. Contains Pinole Vista Shopping Center and Hilltop Green Park as well as several churches, a private school, and library.

Go and Learn What This Means: Compassion, Not Sacrifice

Area 13: El Sobrante

Largely residential, this area contains two schools, a church, and the Salvation Army.



**Go and Learn What This Means:
Compassion, Not Sacrifice**

What was your favorite moment today?

What was your least favorite moment today?

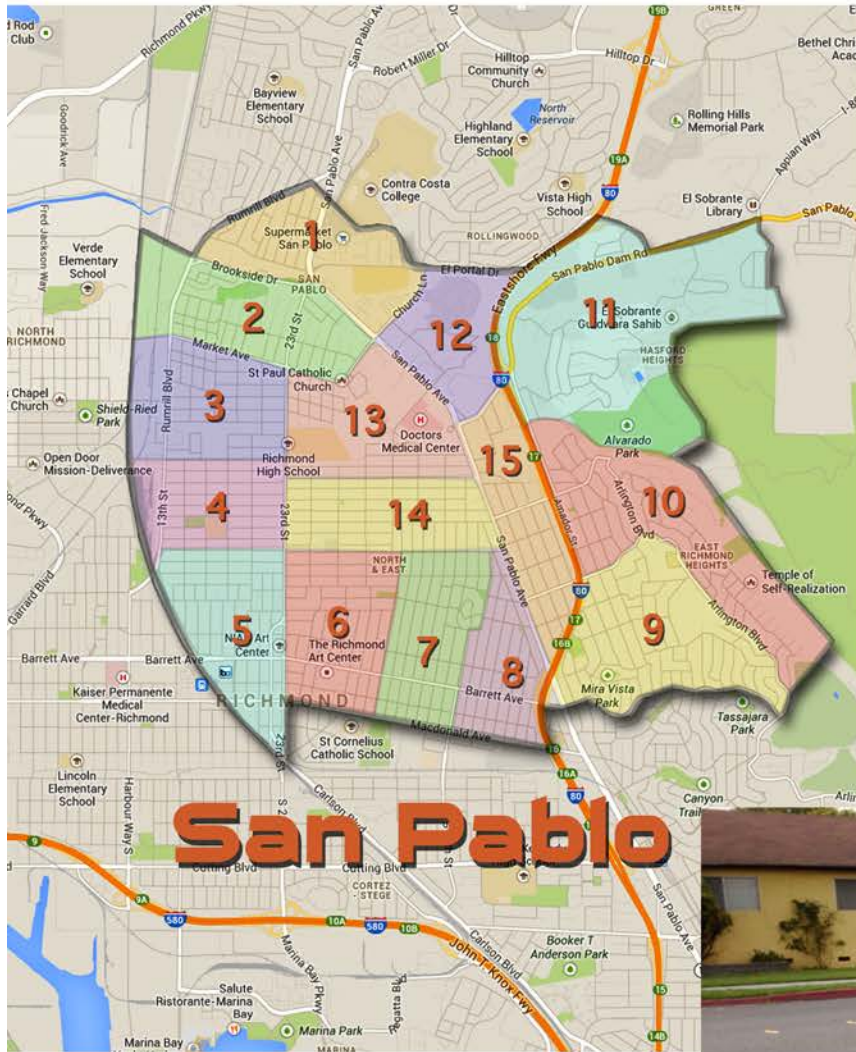
What did the Lord reveal to you, and what will you do differently as a result?



reviveRICHMONDca
Participant's Guide
November 11 - 15, 2013

Wednesday

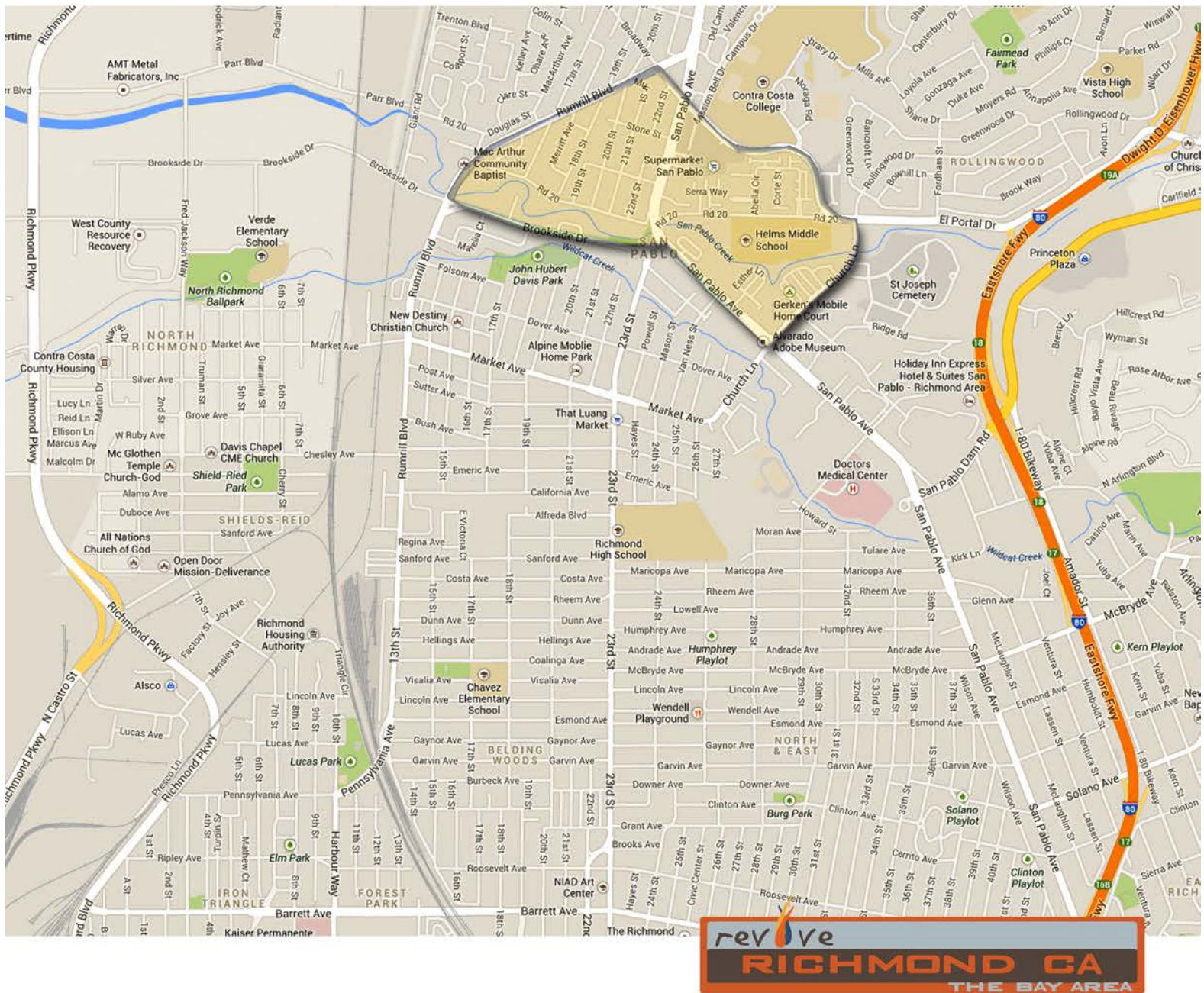
- 7:00am Prayer
- 8:00am Breakfast
- 9:30am Share Jesus
- 11:30am Return / Debrief
- 12:00pm Lunch
- 2:30pm Share Jesus
- 5:00pm Return / Debrief
- 5:30pm Dinner
- 6:30pm Evening Worship



Go and Learn What This Means: Compassion, Not Sacrifice

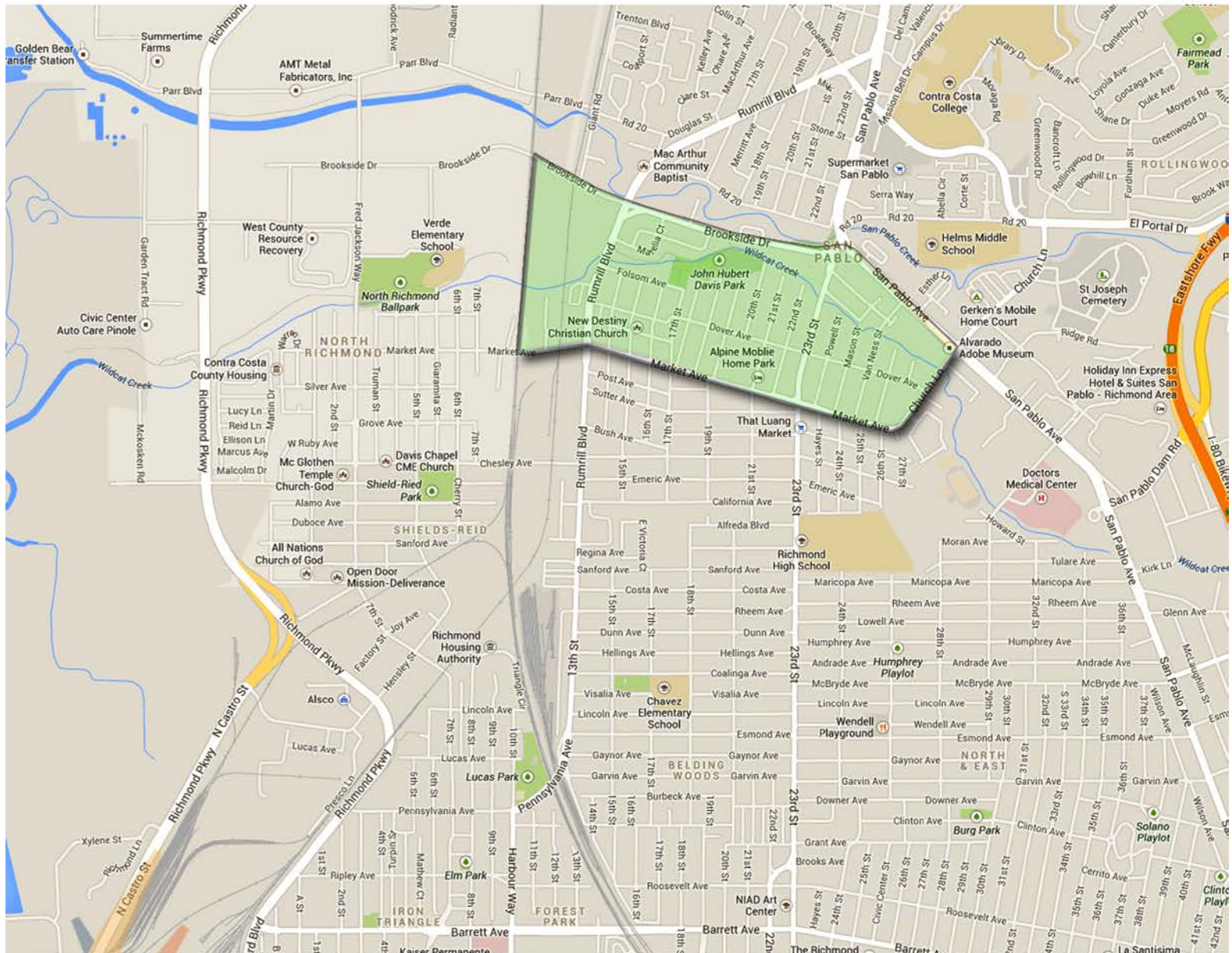
Area 1: San Pablo Supermarket

Gerken's Mobile Home Park, Helms Middle School, the San Pablo Supermarket, and several blocks of homes make up this area.



reviveRICHMONDca
Participant's Guide
November 11 - 15, 2013

**Area 2:
John Hubert Davis Park**

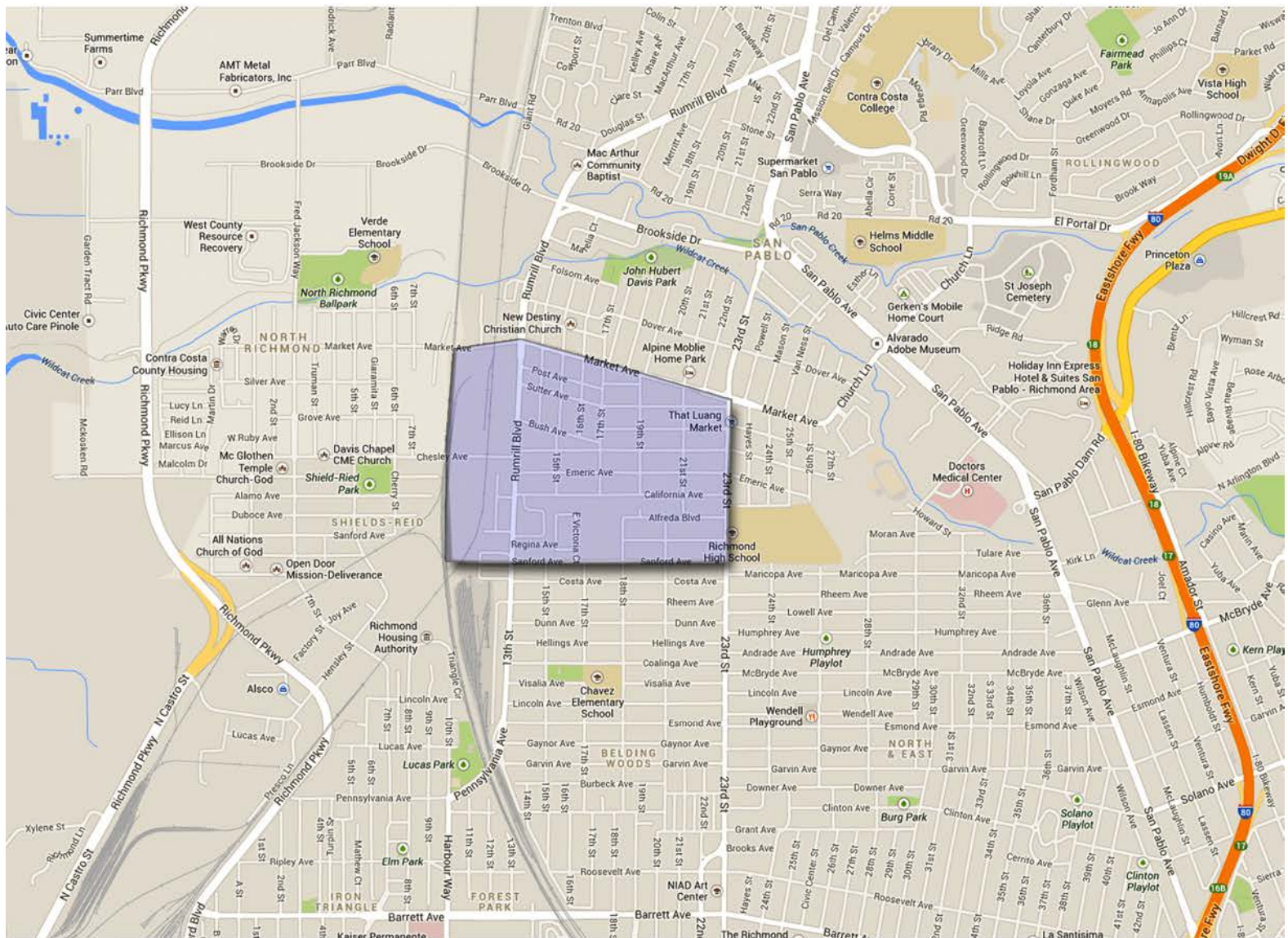


John Hubert Davis Park and surrounding neighborhoods, includes Alpine Mobile Home Park and New Destiny Christian Church.

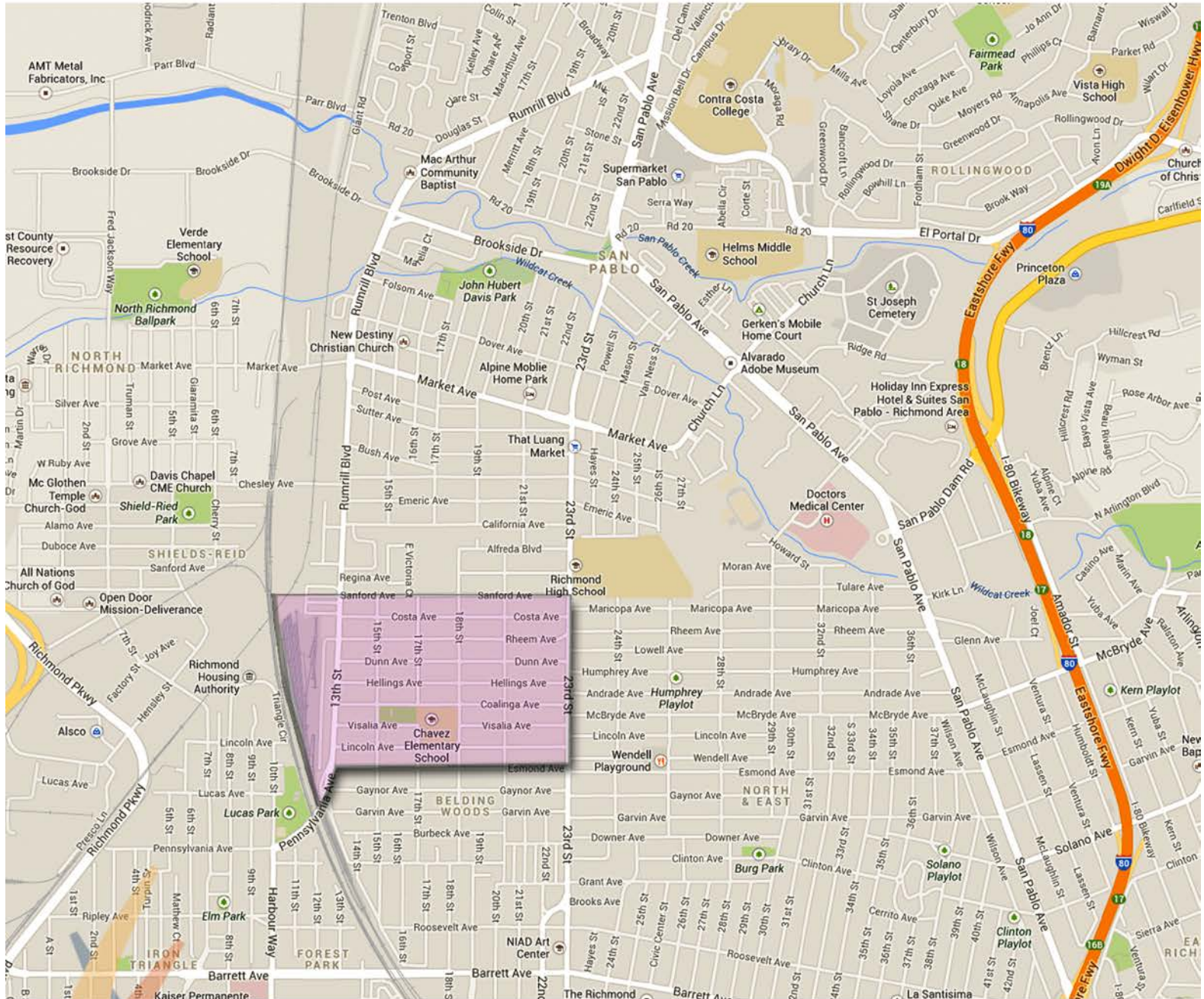
Go and Learn What This Means: Compassion, Not Sacrifice

Area 3: Richmond

Rumrill Blvd and surrounding neighborhoods and shops.
The Taco Truck we use as a landmark is located in this area.



Area 4:
Chavez Elementary

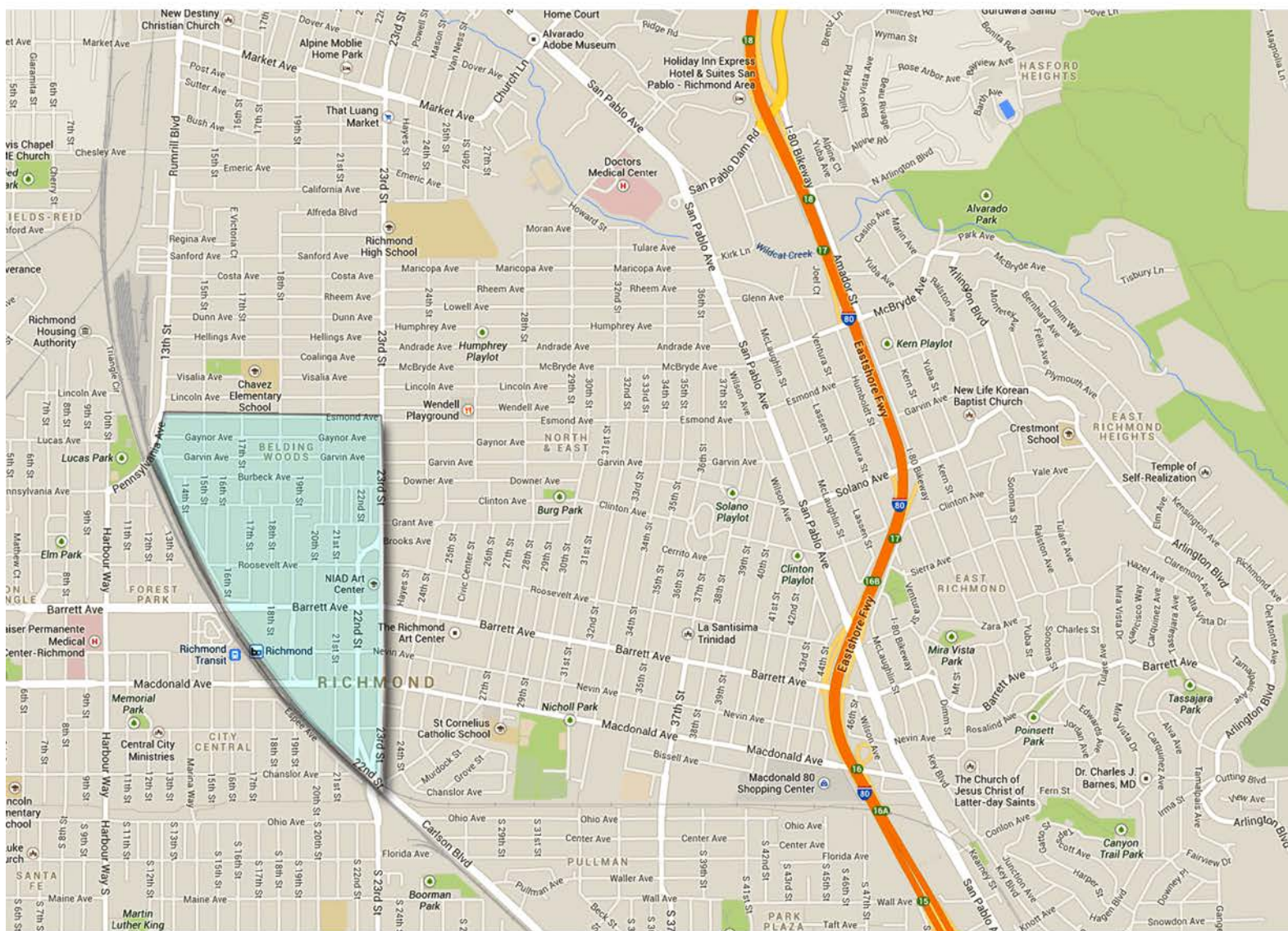


The neighborhood surrounding Chavez Elementary School and Belding-Garcia Park, next to the school.

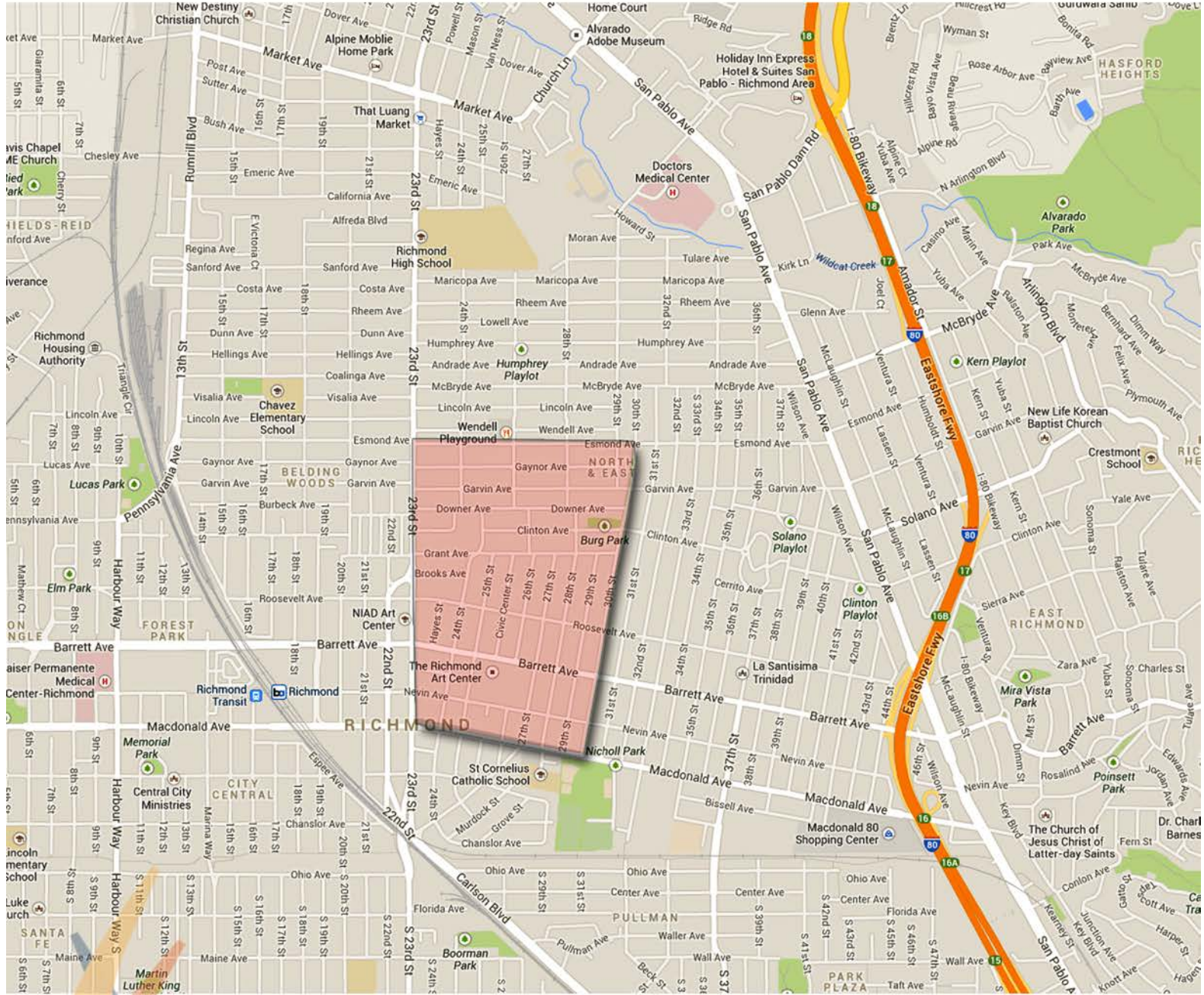
Go and Learn What This Means: Compassion, Not Sacrifice

Area 5: Belding Woods

Neighborhoods in the triangle of 23rd and 22nd Streets.



**Area 6:
 Burg Park & The Richmond Art Center**

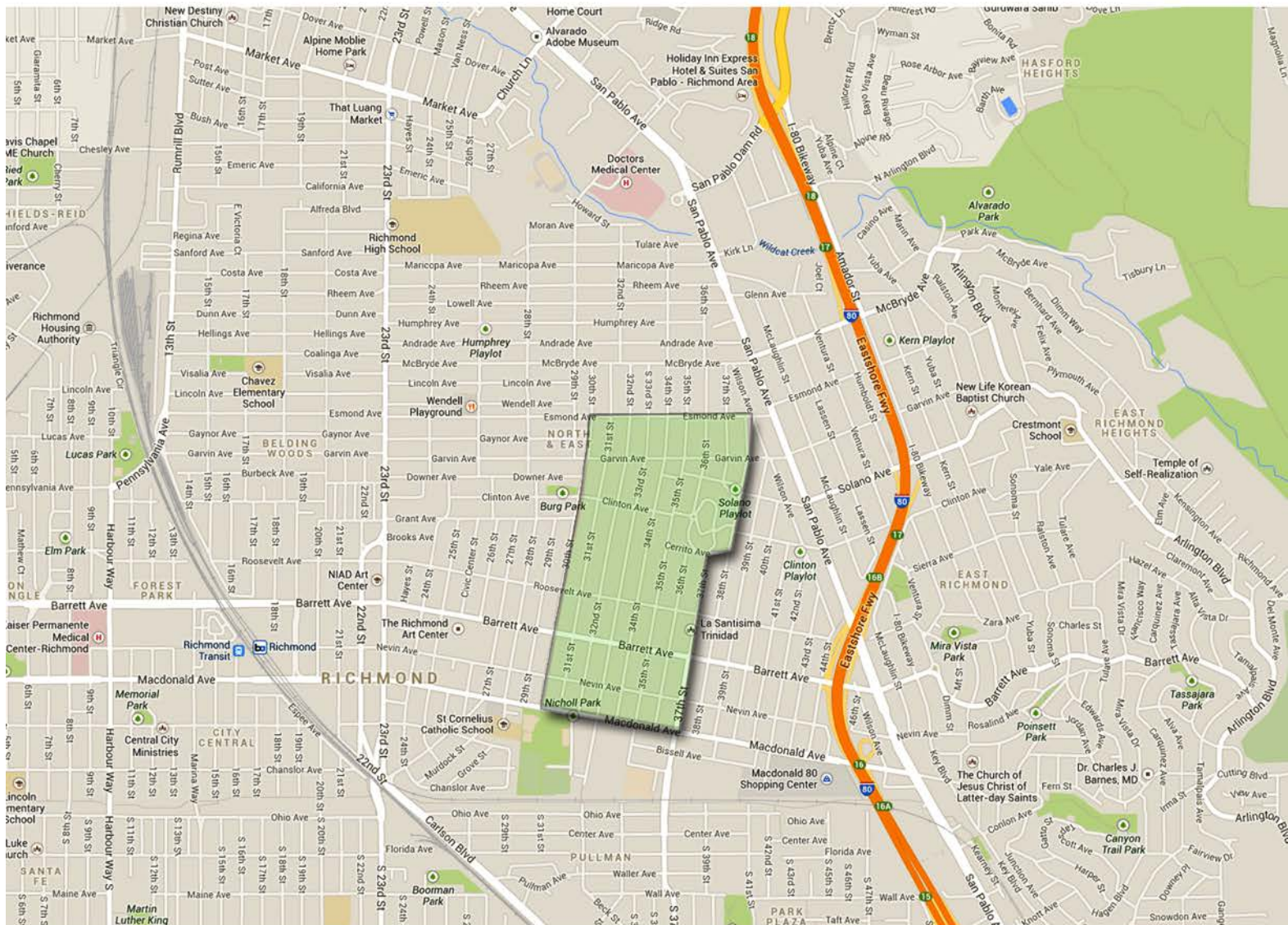


Nearhoods surrounding Burg Park and the area around the Richmond Art Center

Go and Learn What This Means: Compassion, Not Sacrifice

Area 7: Solano Playlot

The neighborhoods and communities from 30th Street to 37th Street, including the Solano Playlot.

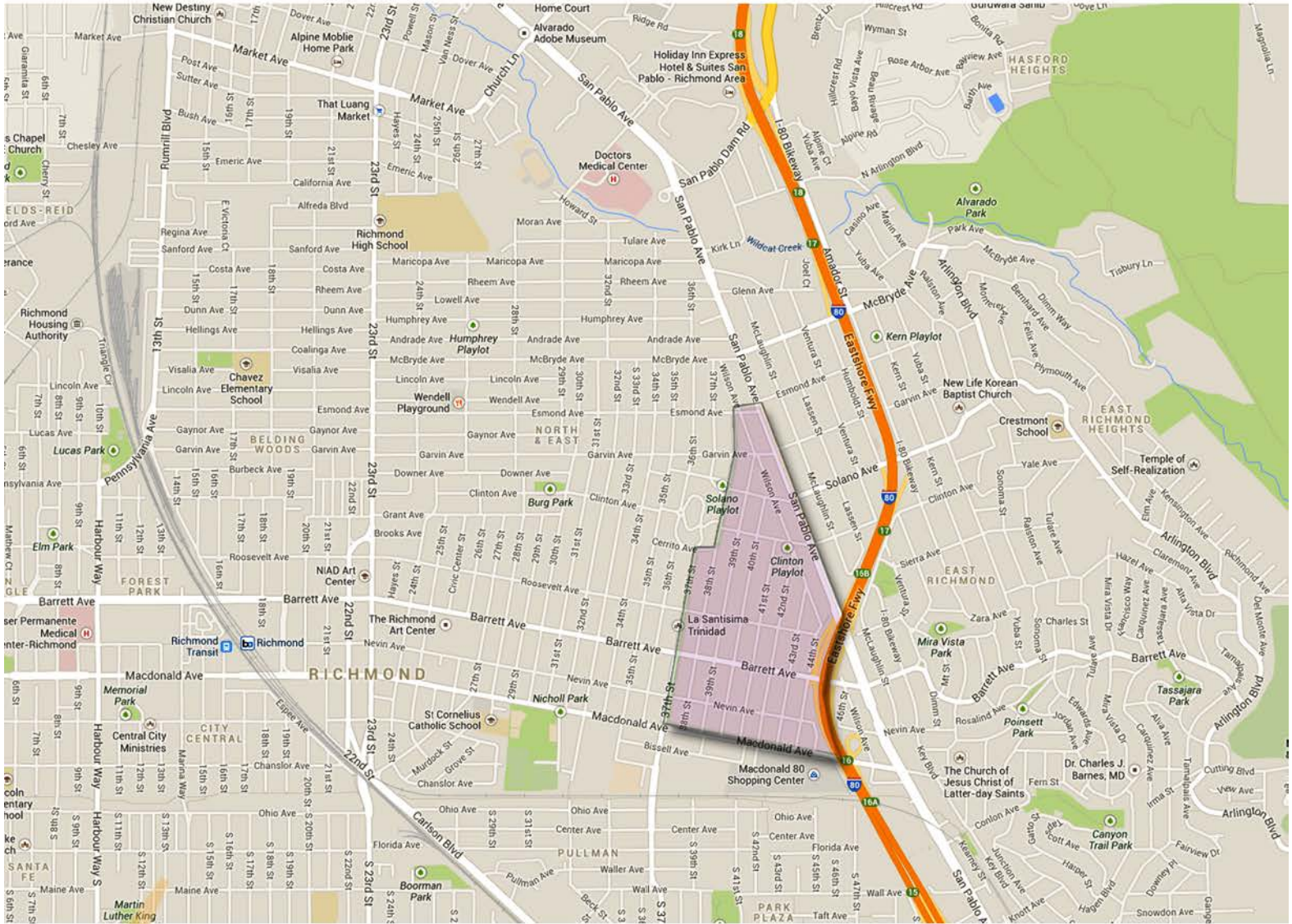


reviveRICHMONDca

Participant's Guide

November 11 - 15, 2013

Area 8: Clinton Playlot

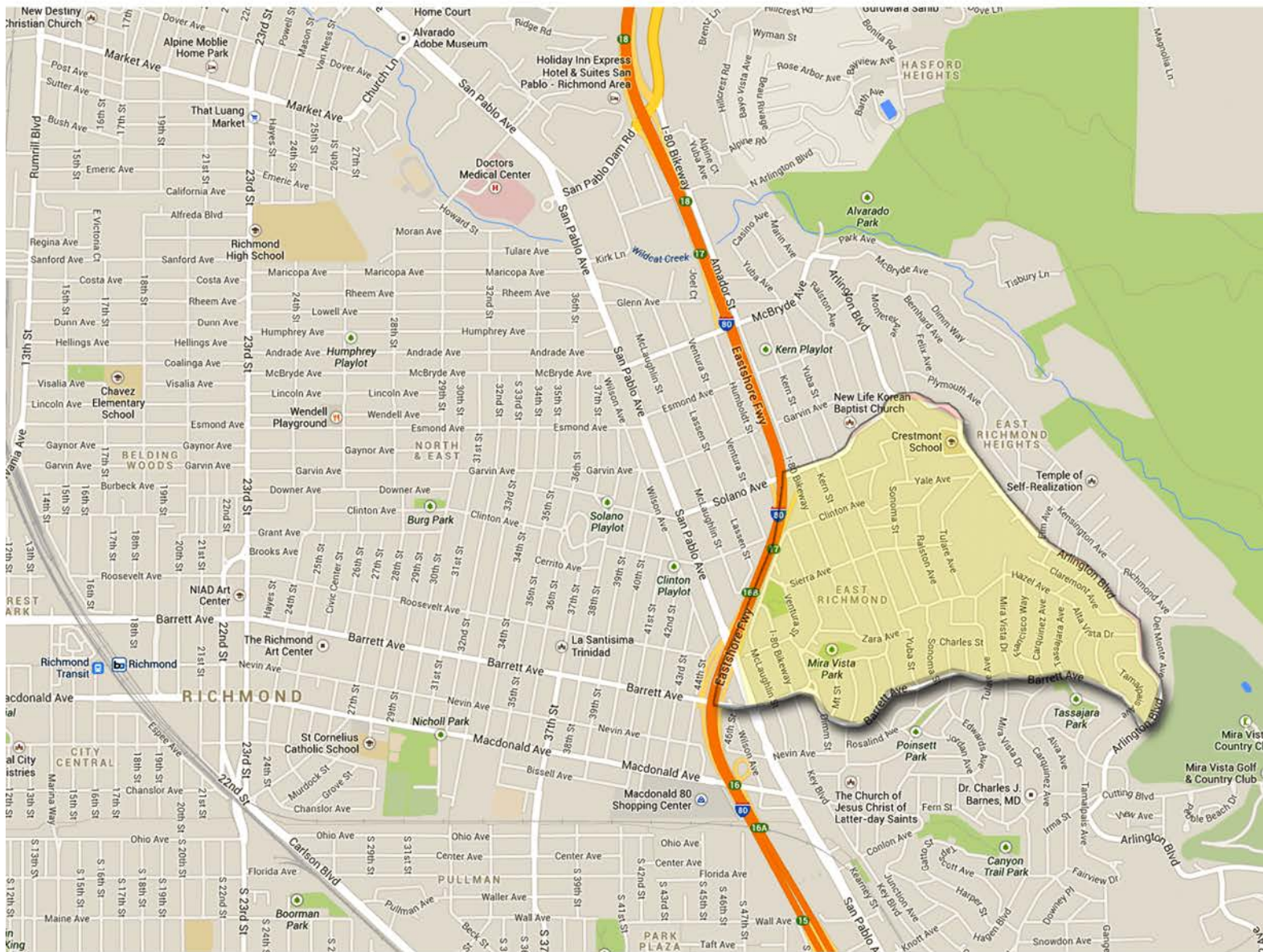


Communities North of Macdonald Ave between 37th Street and San Pablo Ave., includes the Clinton Playlot.

Go and Learn What This Means: Compassion, Not Sacrifice

Area 9: East Richmond

Neighborhoods of East Richmond including the Crestmont School, Mira Vista Park, and Tiller Park.

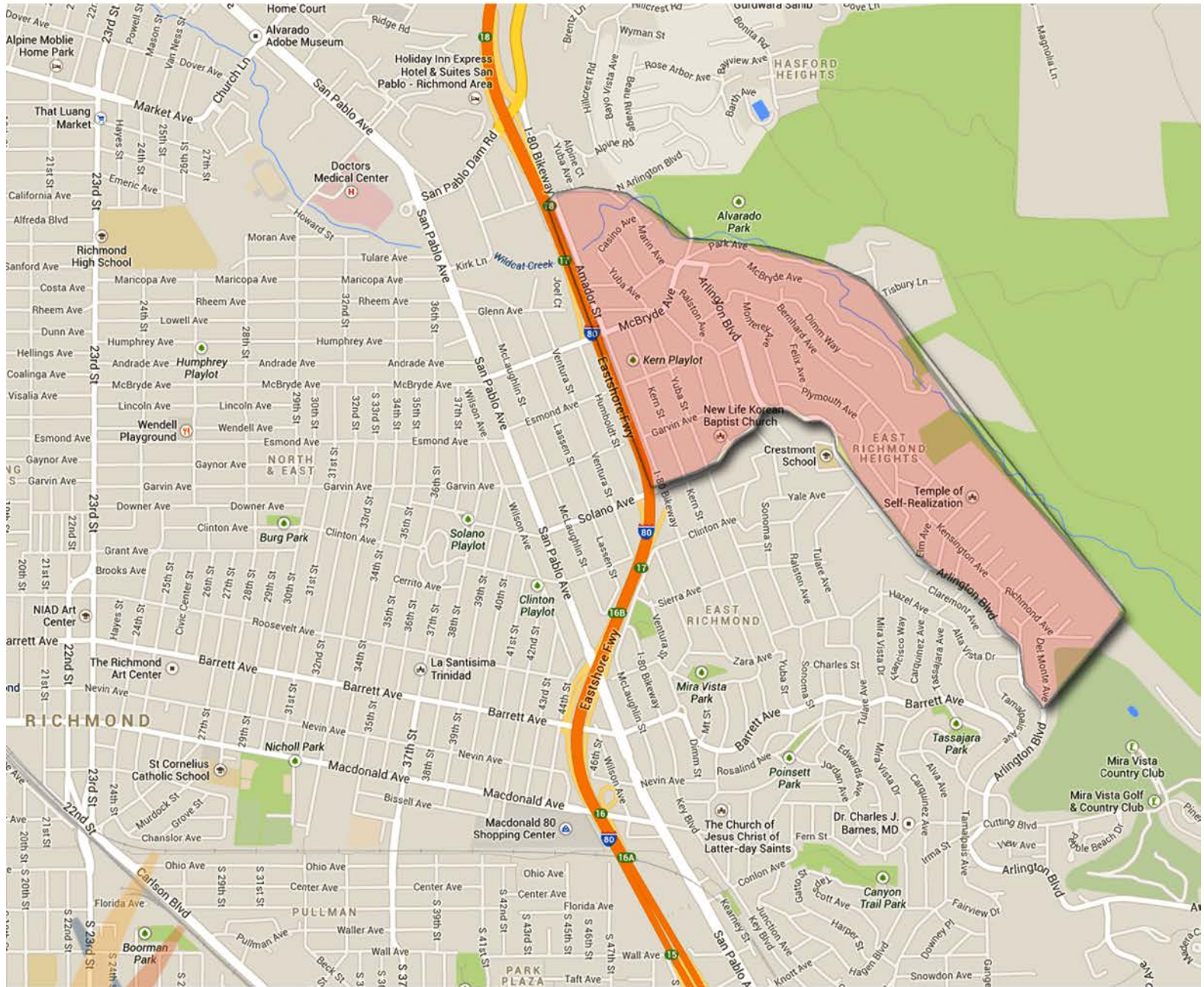


reviveRICHMONDca

Participant's Guide

November 11 - 15, 2013

Area 10: East Richmond Heights

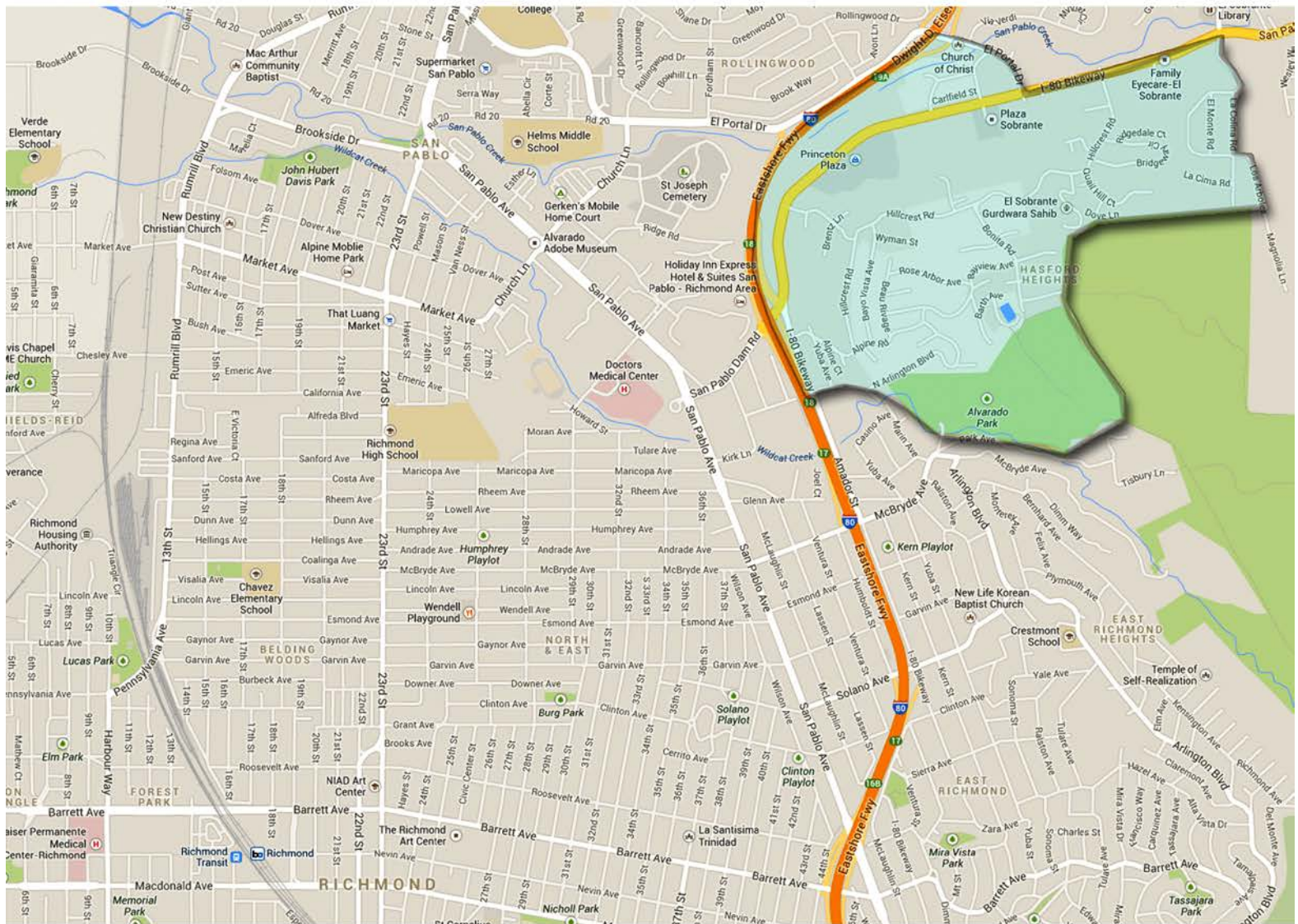


East Richmond Heights neighborhood including the Kern Playlot and New Life Korean Baptist Church.

Go and Learn What This Means: Compassion, Not Sacrifice

Area 11: Hasford Heights

Community of Hasford Heights including Alvarado Park and the Princeton Plaza shopping area.

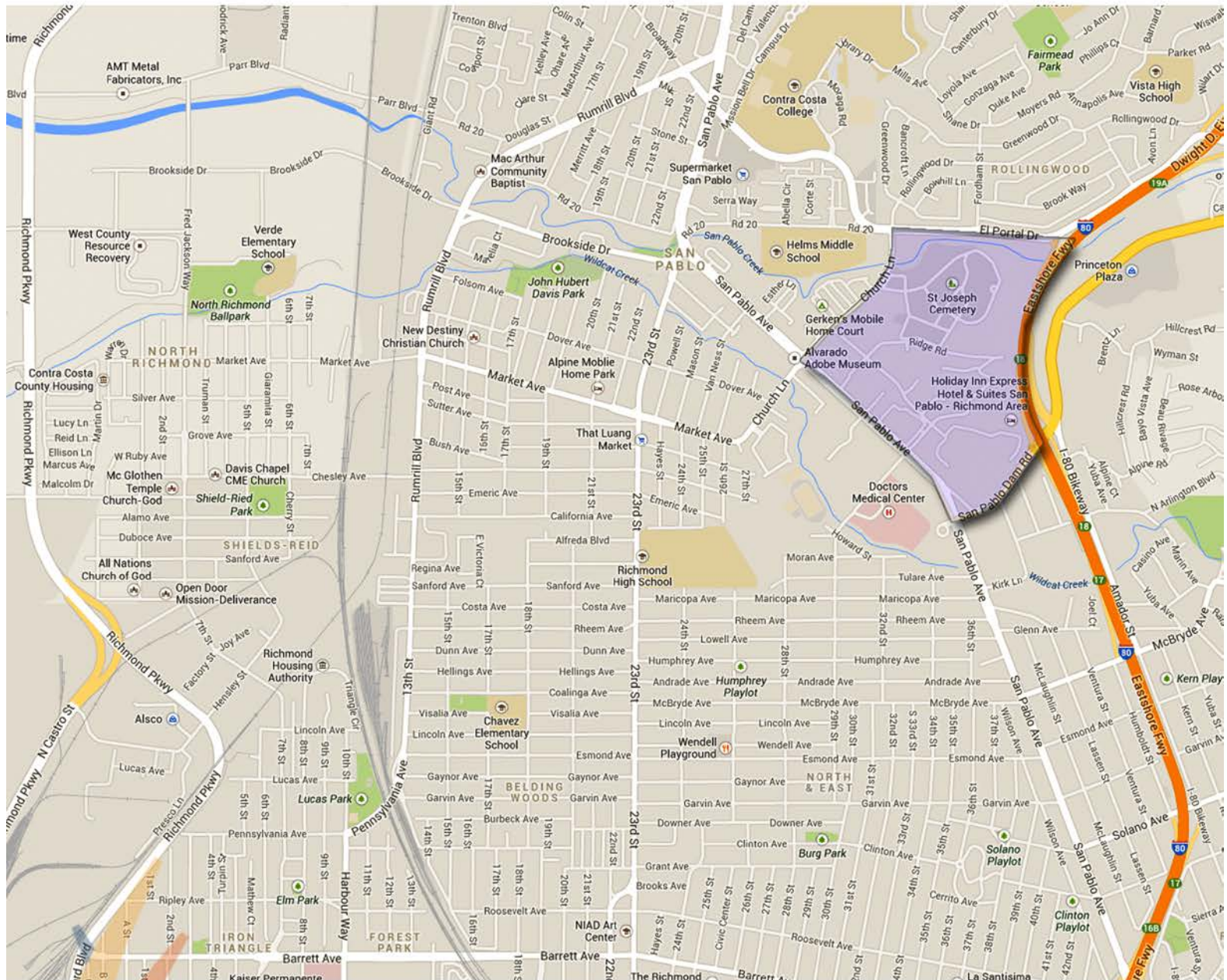


reviveRICHMONDca

Participant's Guide

November 11 - 15, 2013

Area 12: St. Joseph Cemetery

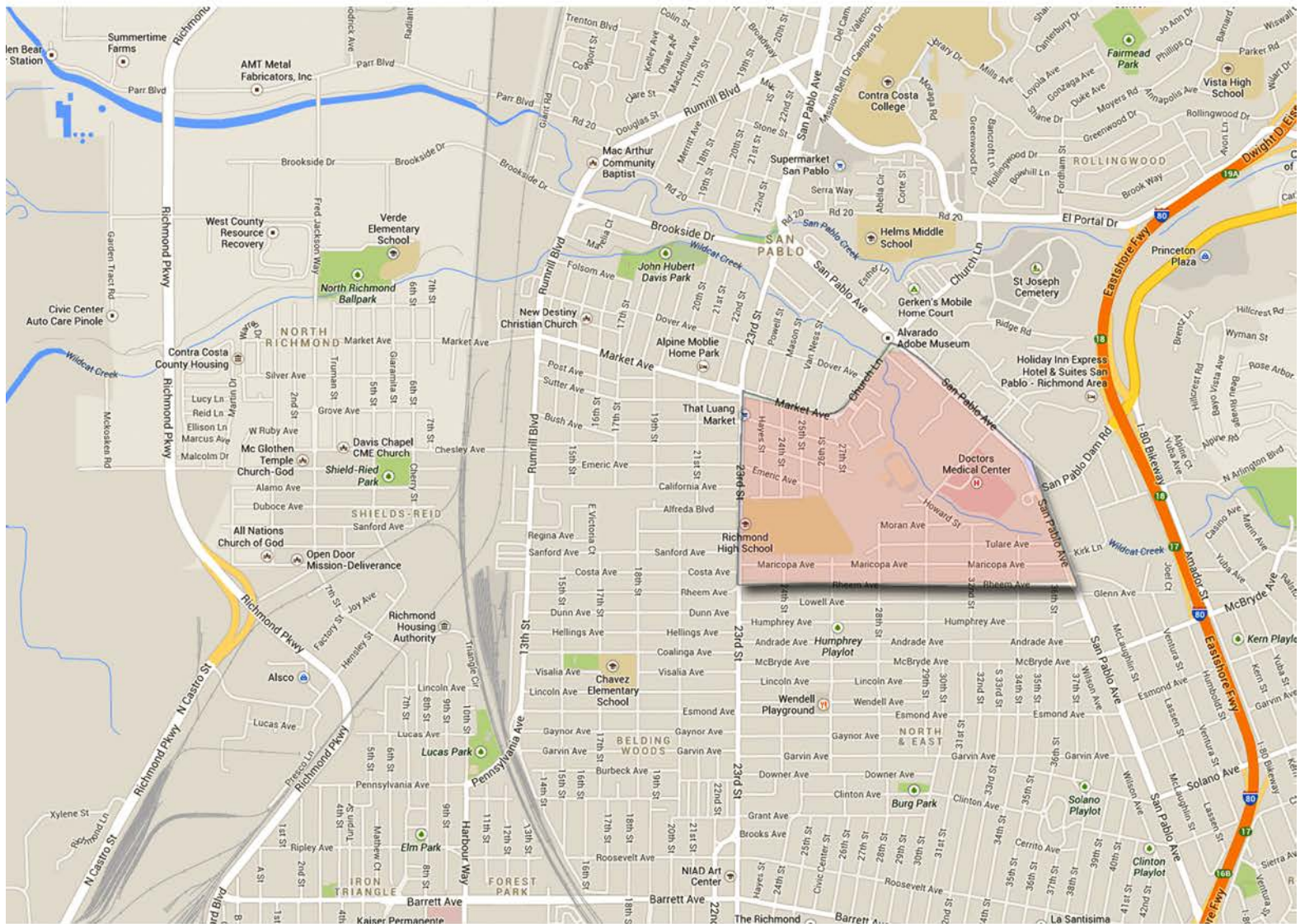


This area contains a large neighborhood to the South of St. Joseph's Cemetery on Ridge Road. South of the neighborhood is San Pablo Towne Center off of San Pablo Dam Road.

Go and Learn What This Means: Compassion, Not Sacrifice

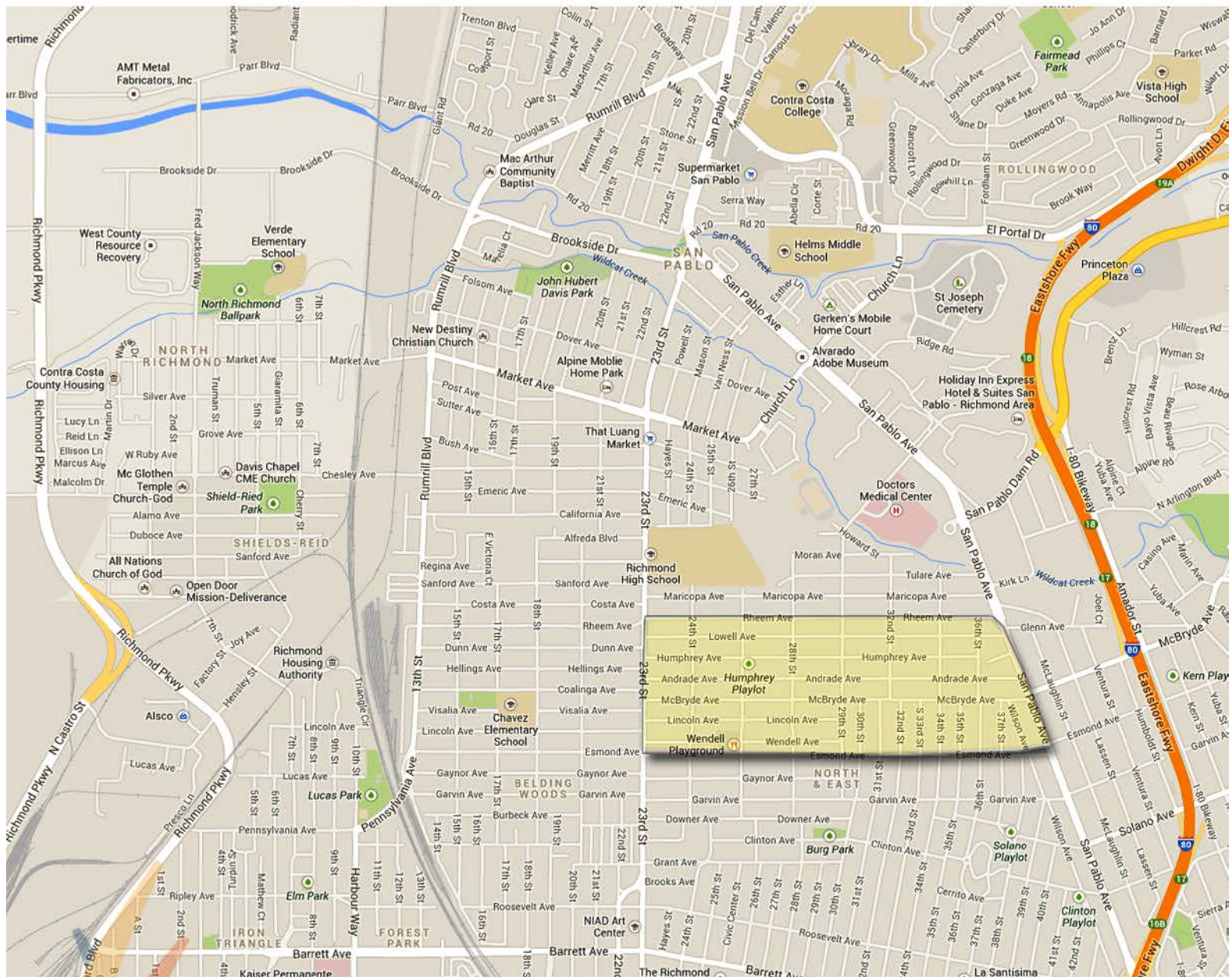
Area 13: Richmond High School

Contains a few residential streets around Richmond High School as well as a medical center off San Pablo Ave.



reviveRICHMONDca
Participant's Guide
November 11 - 15, 2013

**Area 14:
South of Richmond High School**

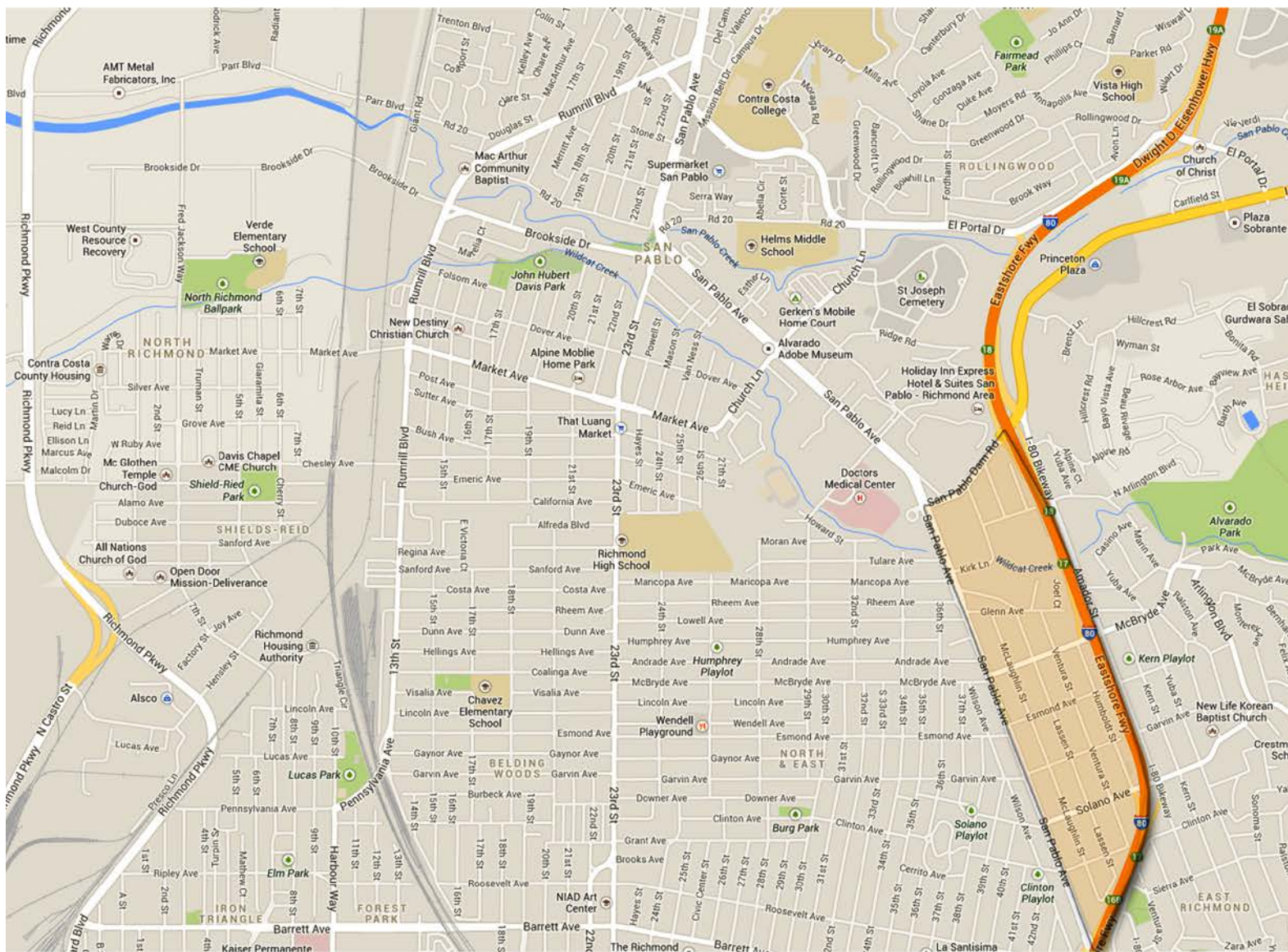


This area, just South of Richmond High School contains several residential streets, the Humphrey Playlot and the Wendell Playground.

Go and Learn What This Means: Compassion, Not Sacrifice

Area 15: Richmond

Residential sliver between San Pablo Ave. and Eastshore Freeway.
A row of businesses faces San Pablo Ave.



Go and Learn What This Means: Compassion, Not Sacrifice

What was your favorite moment today?

What was your least favorite moment today?

What did the Lord reveal to you, and what will you do differently as a result?



reviveRICHMONDca
Participant's Guide
November 11 - 15, 2013

Thursday

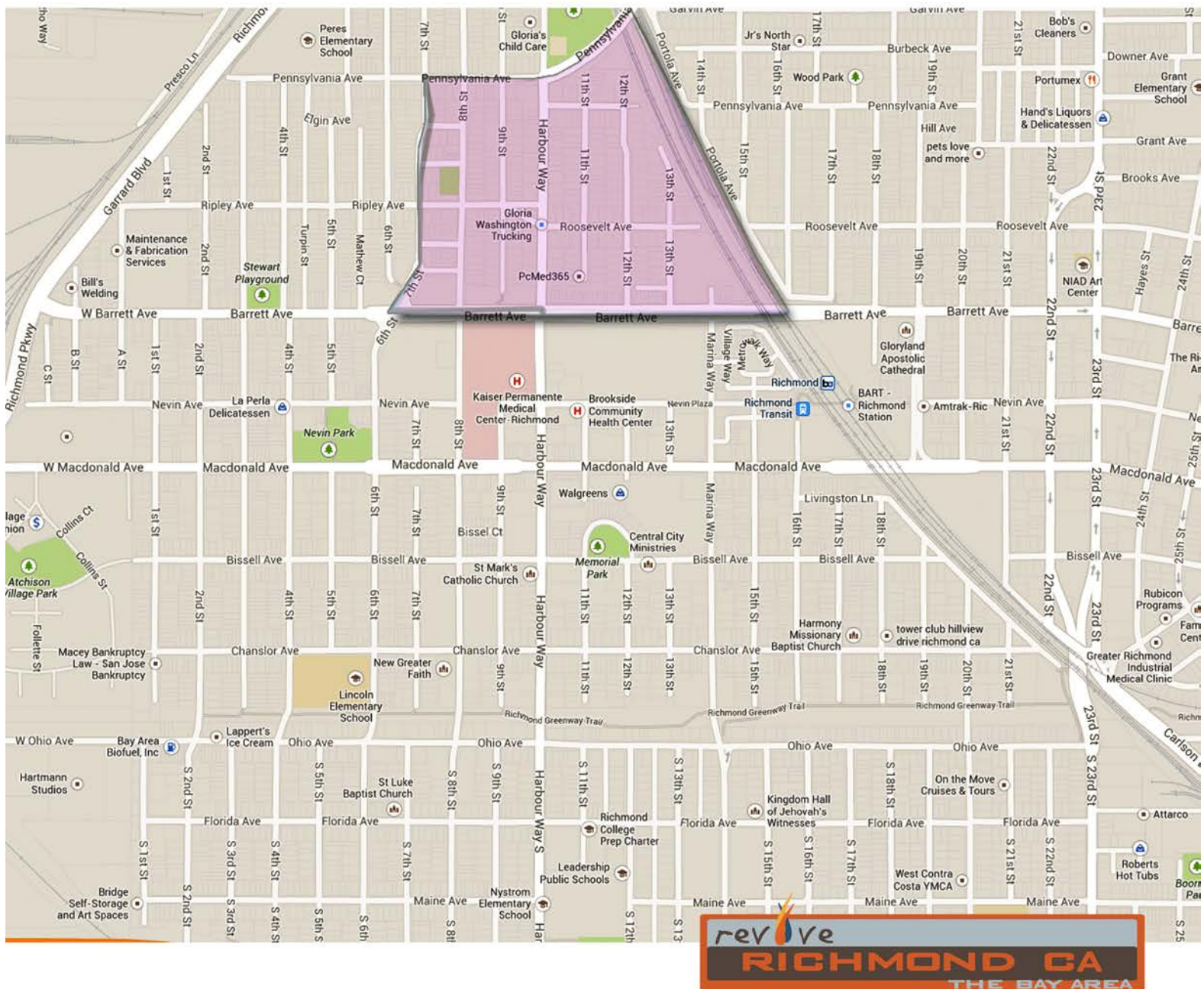
- 7:00am Prayer
- 8:00am Breakfast
- 9:30am Share Jesus
- 11:30am Return / Debrief
- 12:00pm Lunch
- 2:30pm Share Jesus
- 5:00pm Return / Debrief
- 5:30pm Dinner
- 6:30pm Evening Worship



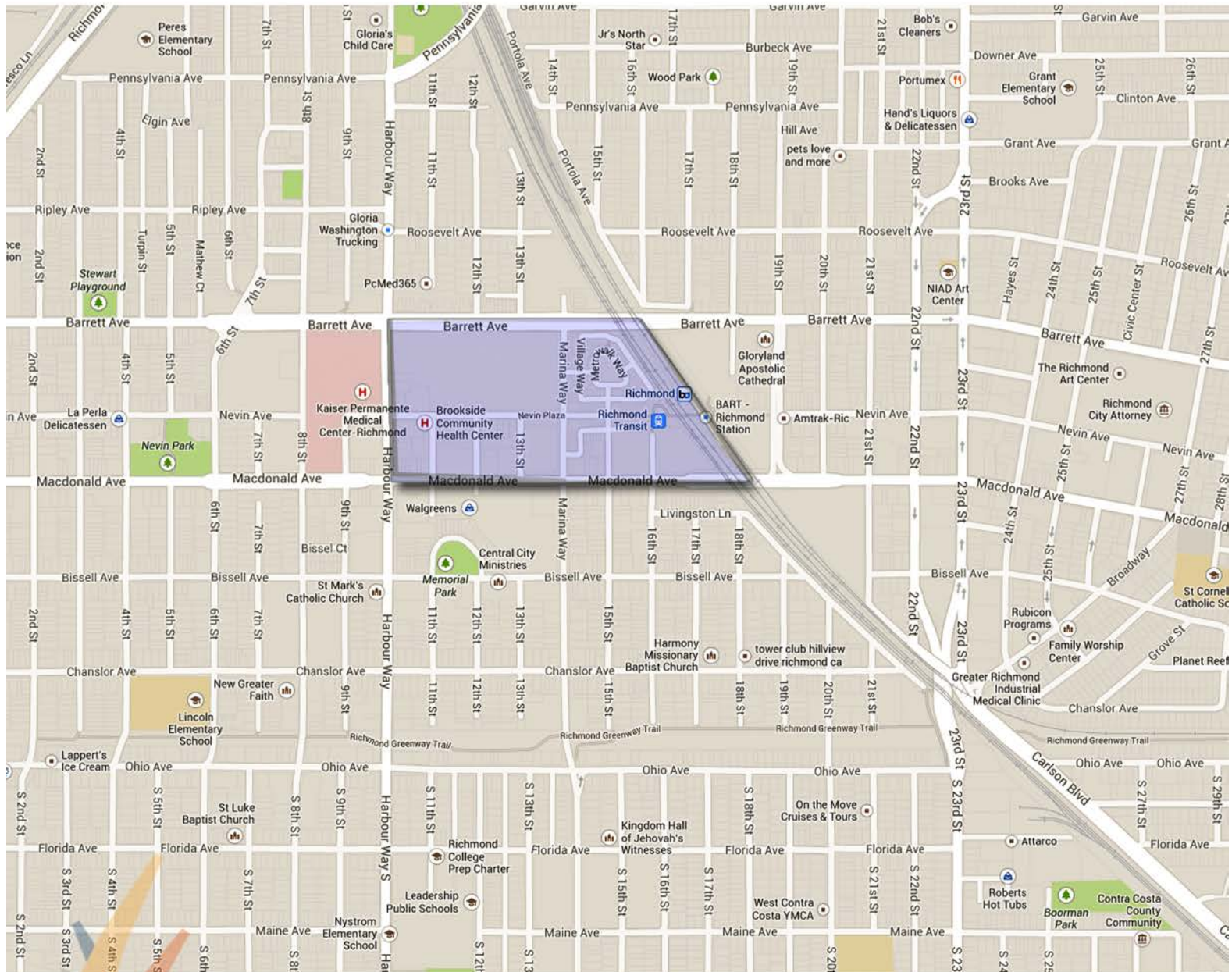
Go and Learn What This Means: Compassion, Not Sacrifice

Area 1: Pogo Park

Residential area includes Pogo Park.



Area 2: Brookside Community Health Center

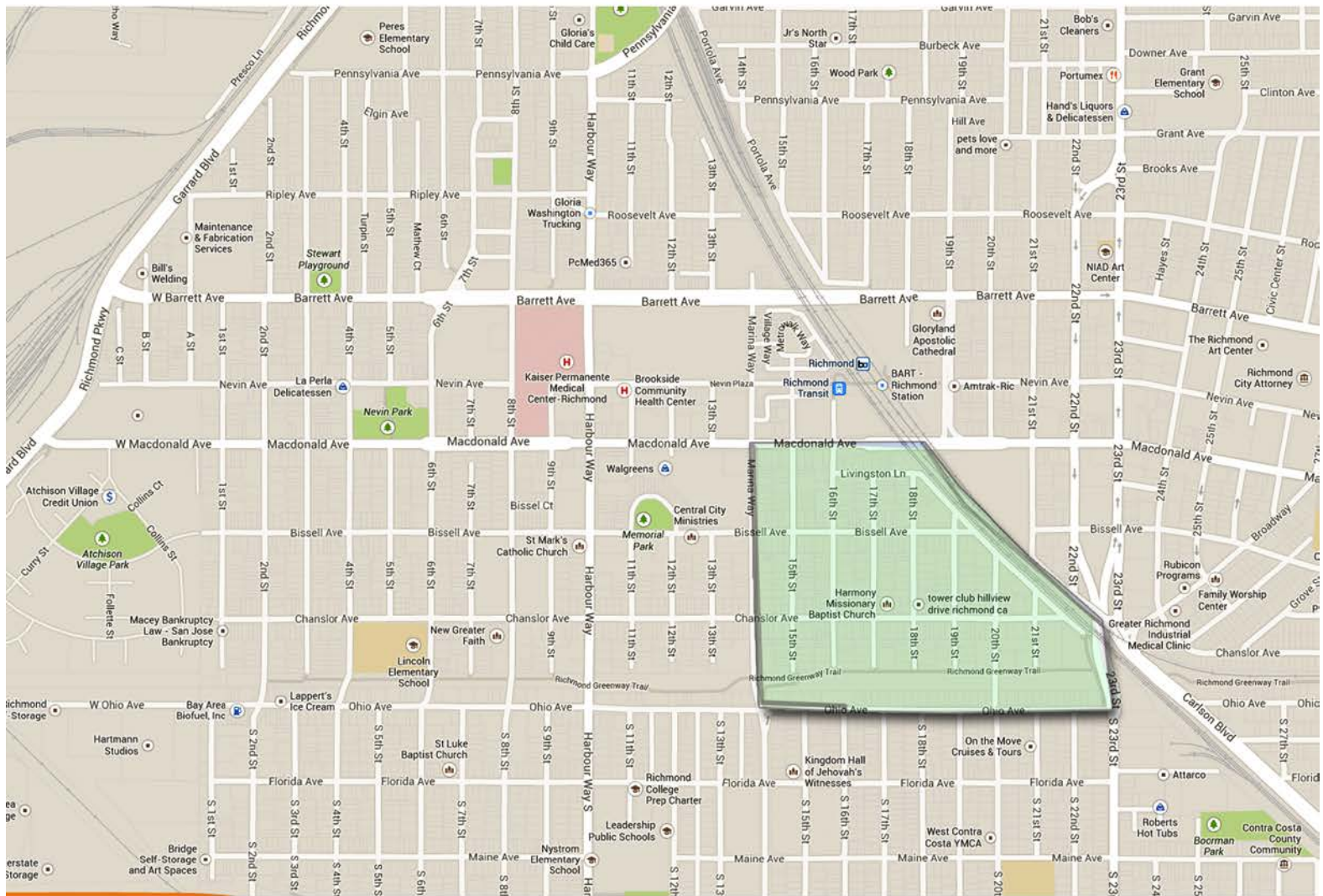


Residential area encompassing Brookside Community Health Center and Richmond Transit.

Go and Learn What This Means: Compassion, Not Sacrifice

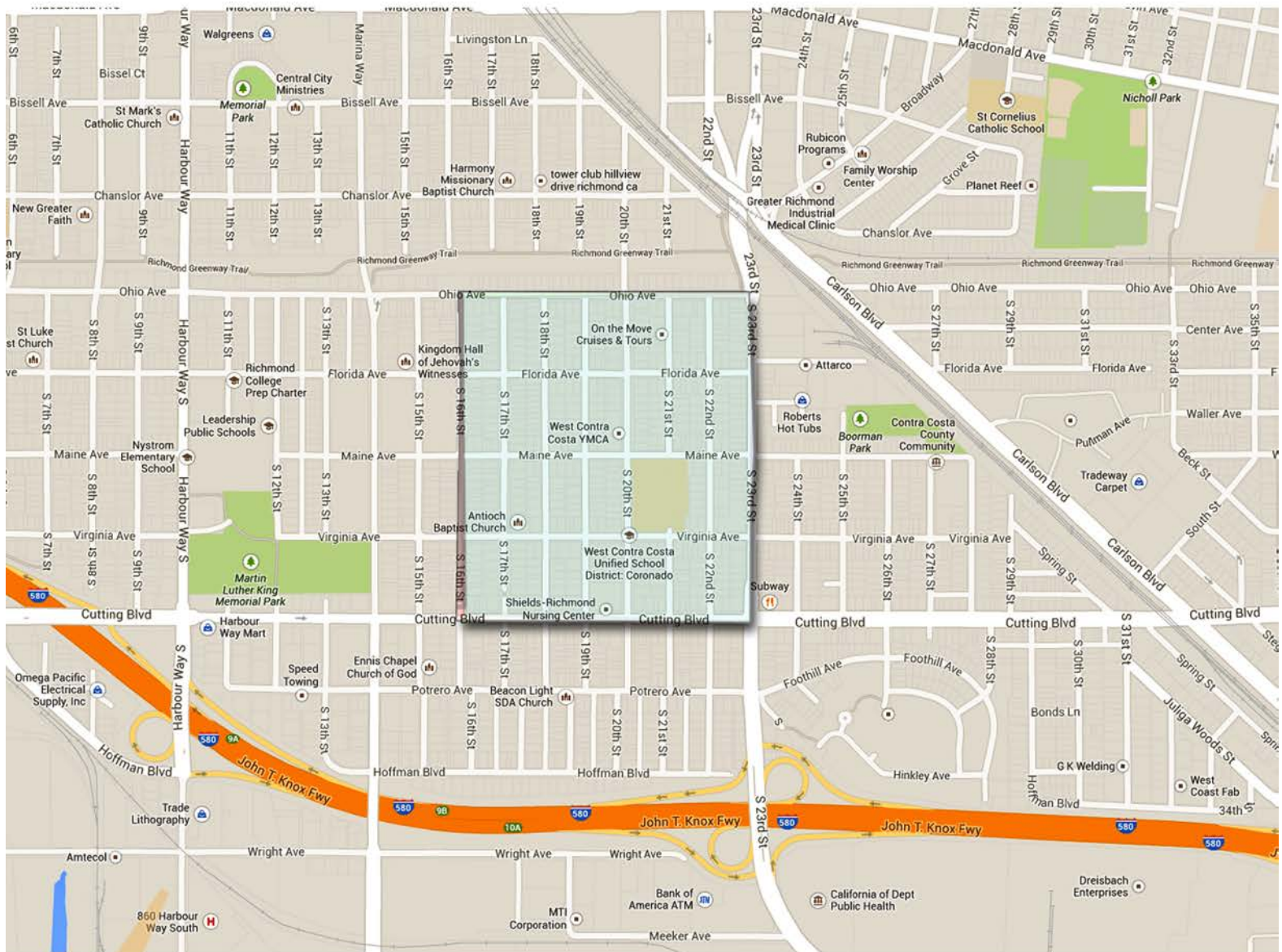
Area 3: Harmony Missionary Baptist Church

The neighborhoods surrounding Harmony Missionary Baptist Church and businesses along Ohio Ave.



reviveRICHMONDca
Participant's Guide
November 11 - 15, 2013

**Area 4:
West Contra Costa YMCA**

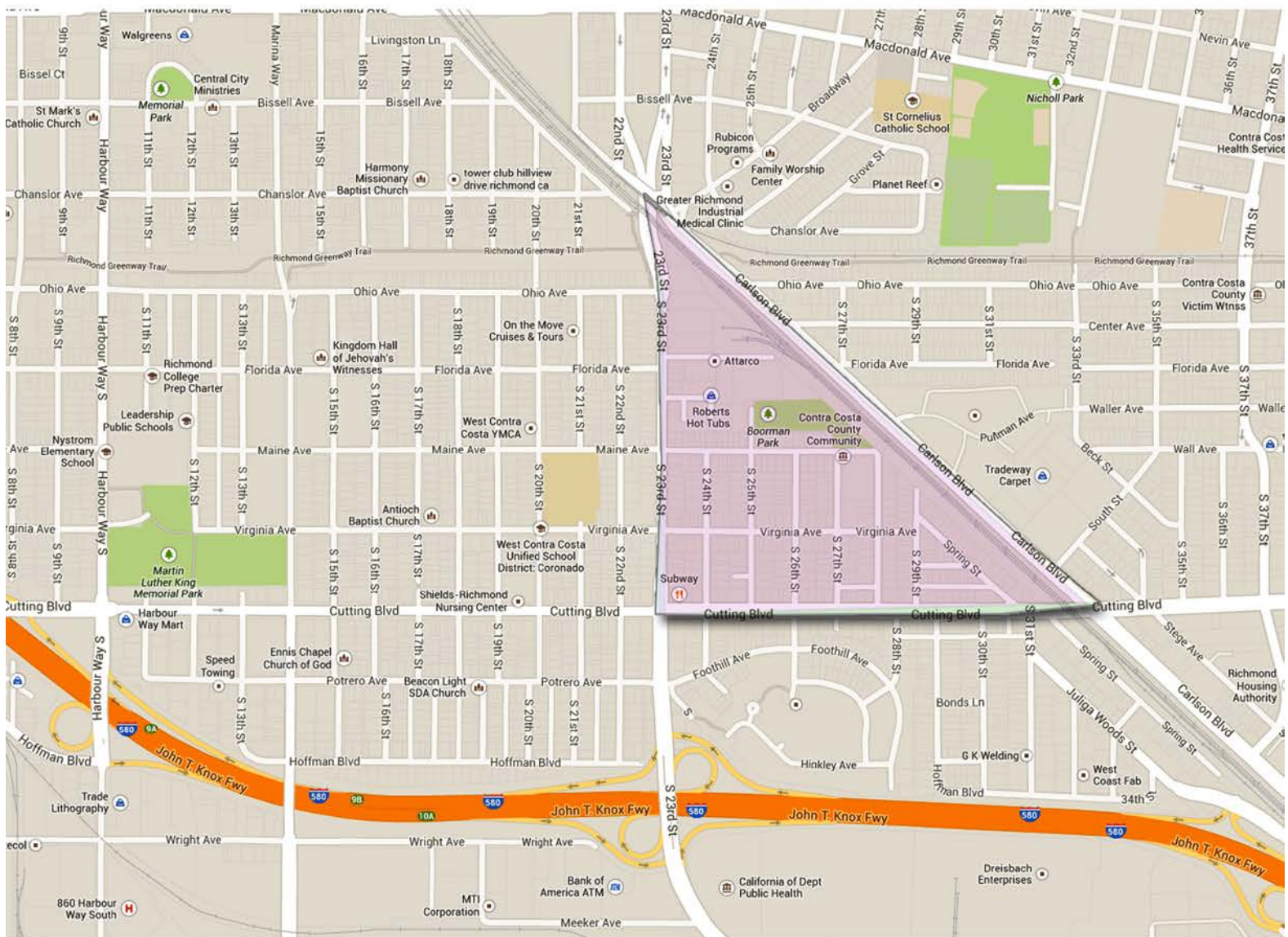


Community and neighborhoods surrounding the West Contra Costa YMCA. Includes Antioch Baptist Church and Shields Richmond Nursing Center.

Go and Learn What This Means: Compassion, Not Sacrifice

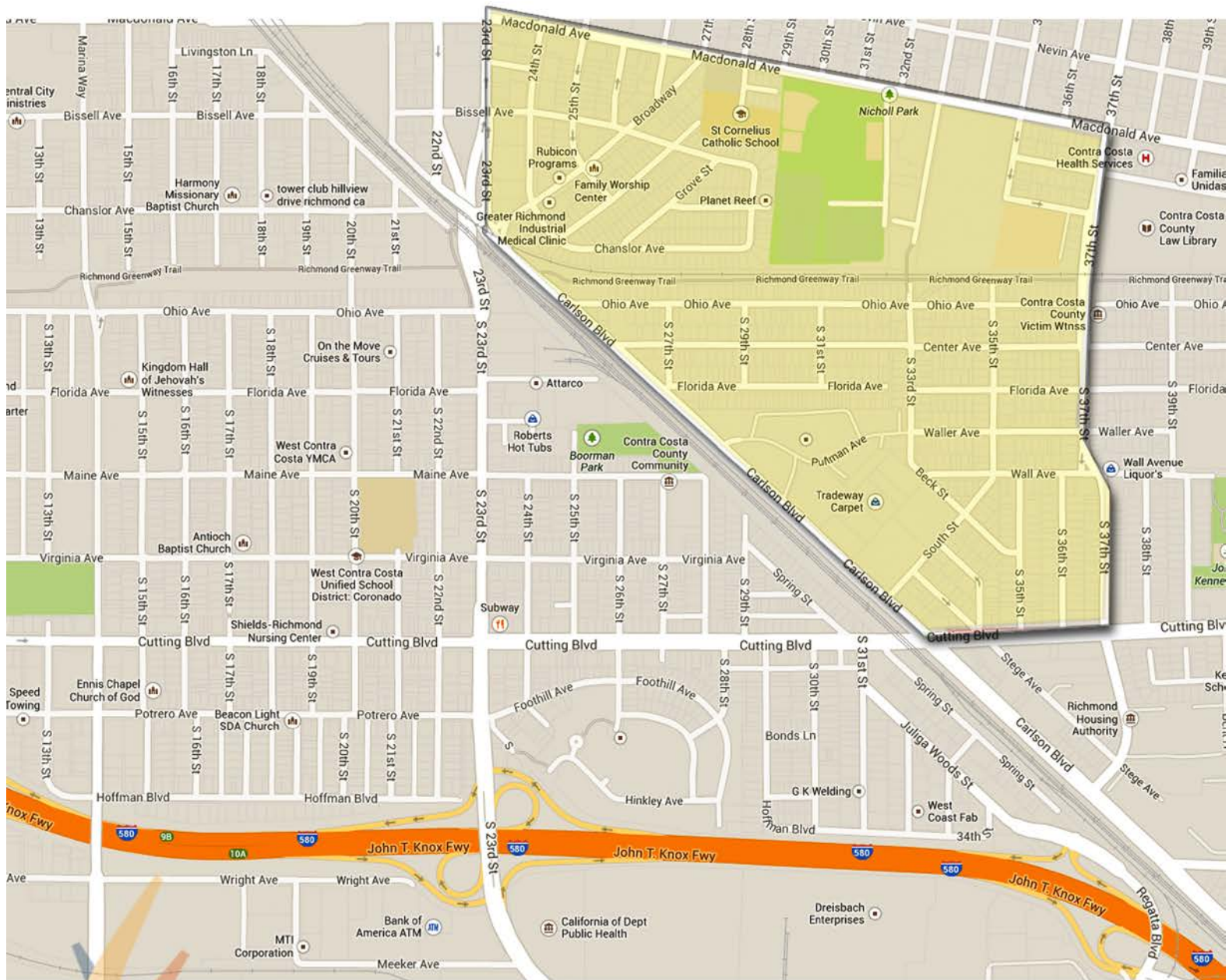
Area 5: Boorman Park

The neighborhoods and community surrounding Boorman Park. Includes Contra Costa Community Center and a Subway.



reviveRICHMONDca
Participant's Guide
November 11 - 15, 2013

**Area 6:
Nicholl Park**

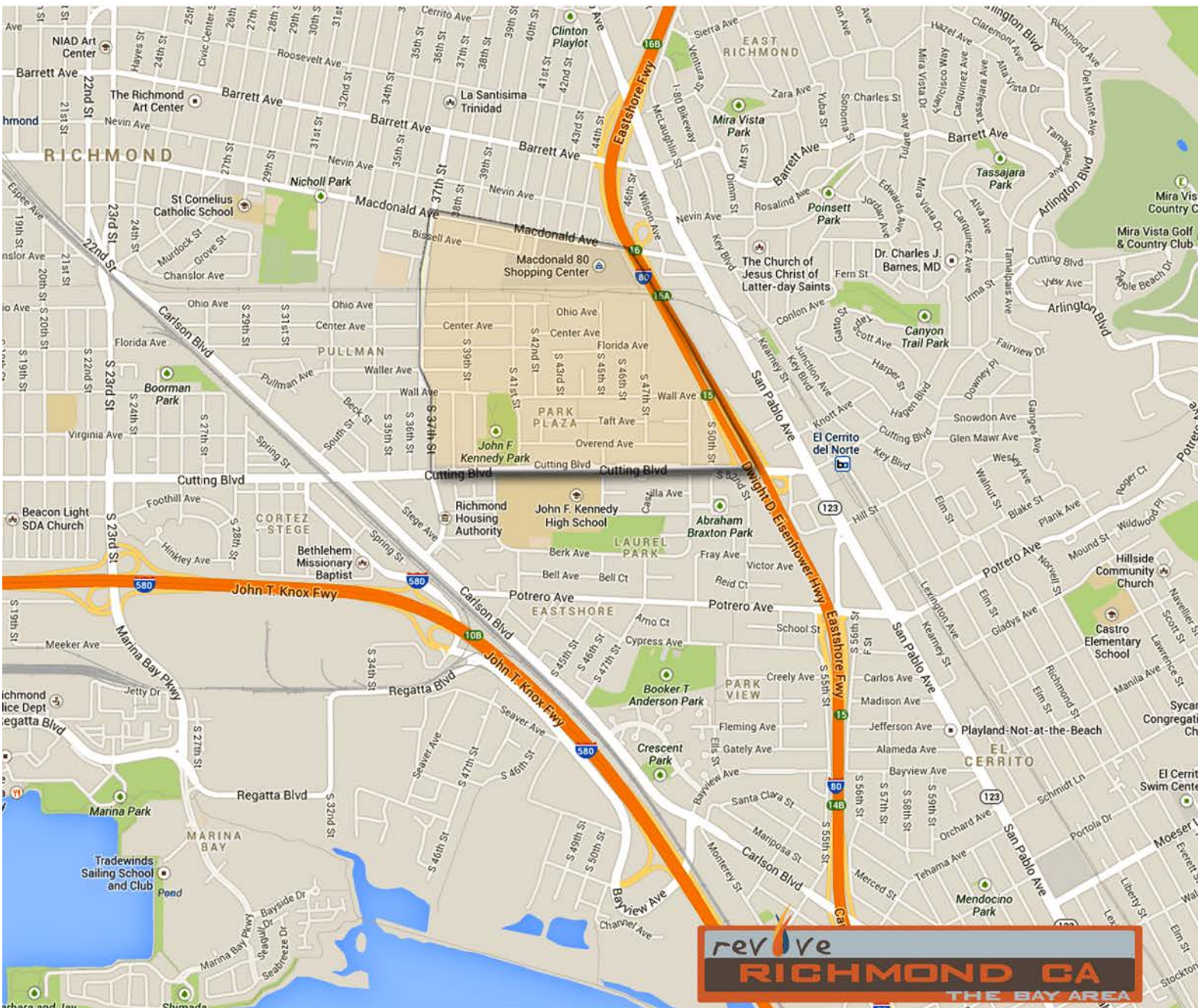


Mix of residential and commercial areas including Nicholl Park and St. Cornelius Catholic School.

Go and Learn What This Means: Compassion, Not Sacrifice

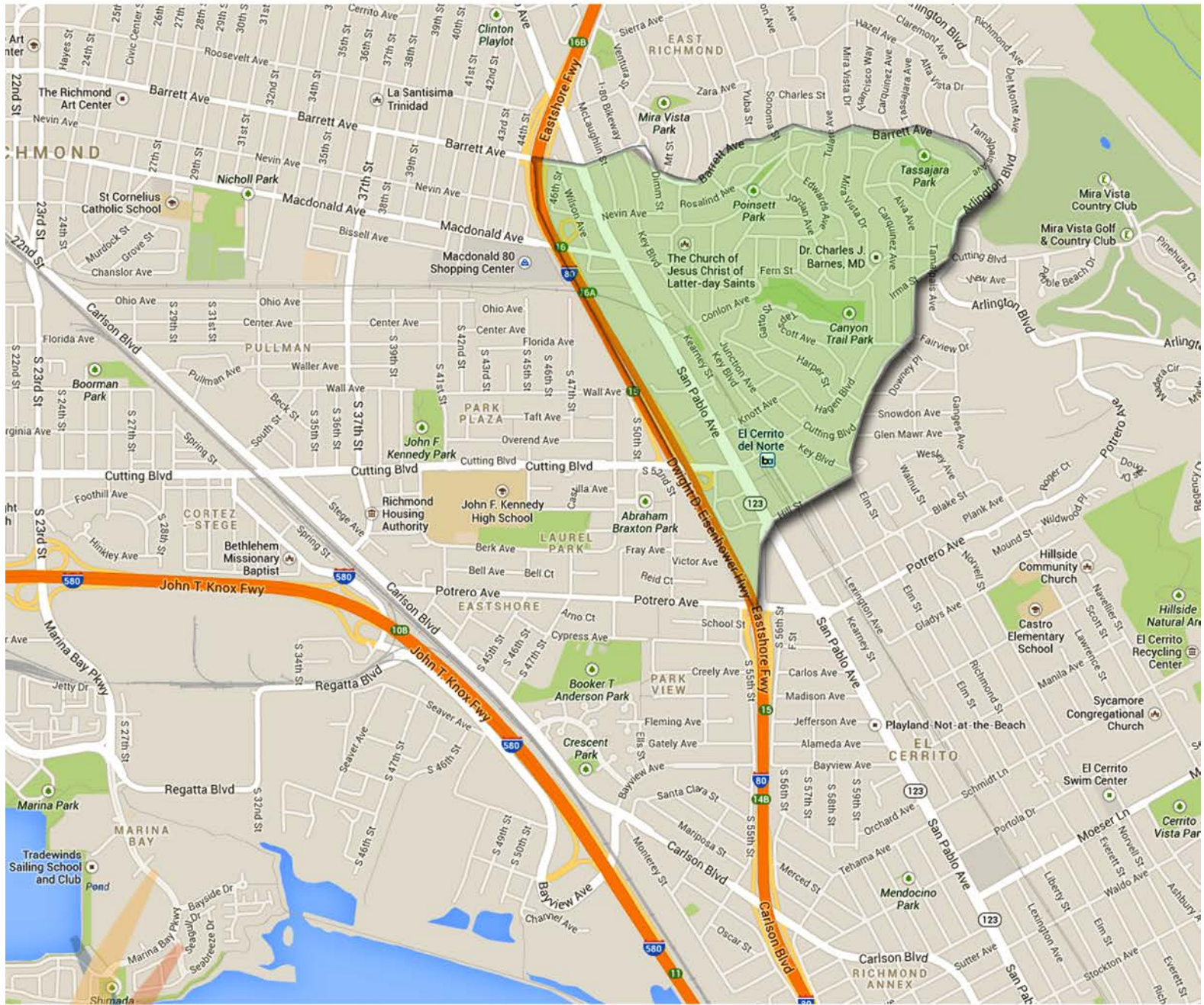
Area 7: John F. Kennedy Park

Residential and Shopping area which contains Macdonald Shopping Center and John F. Kennedy Park.



reviveRICHMONDca
Participant's Guide
November 11 - 15, 2013

**Area 8:
Canyon Trail Park**

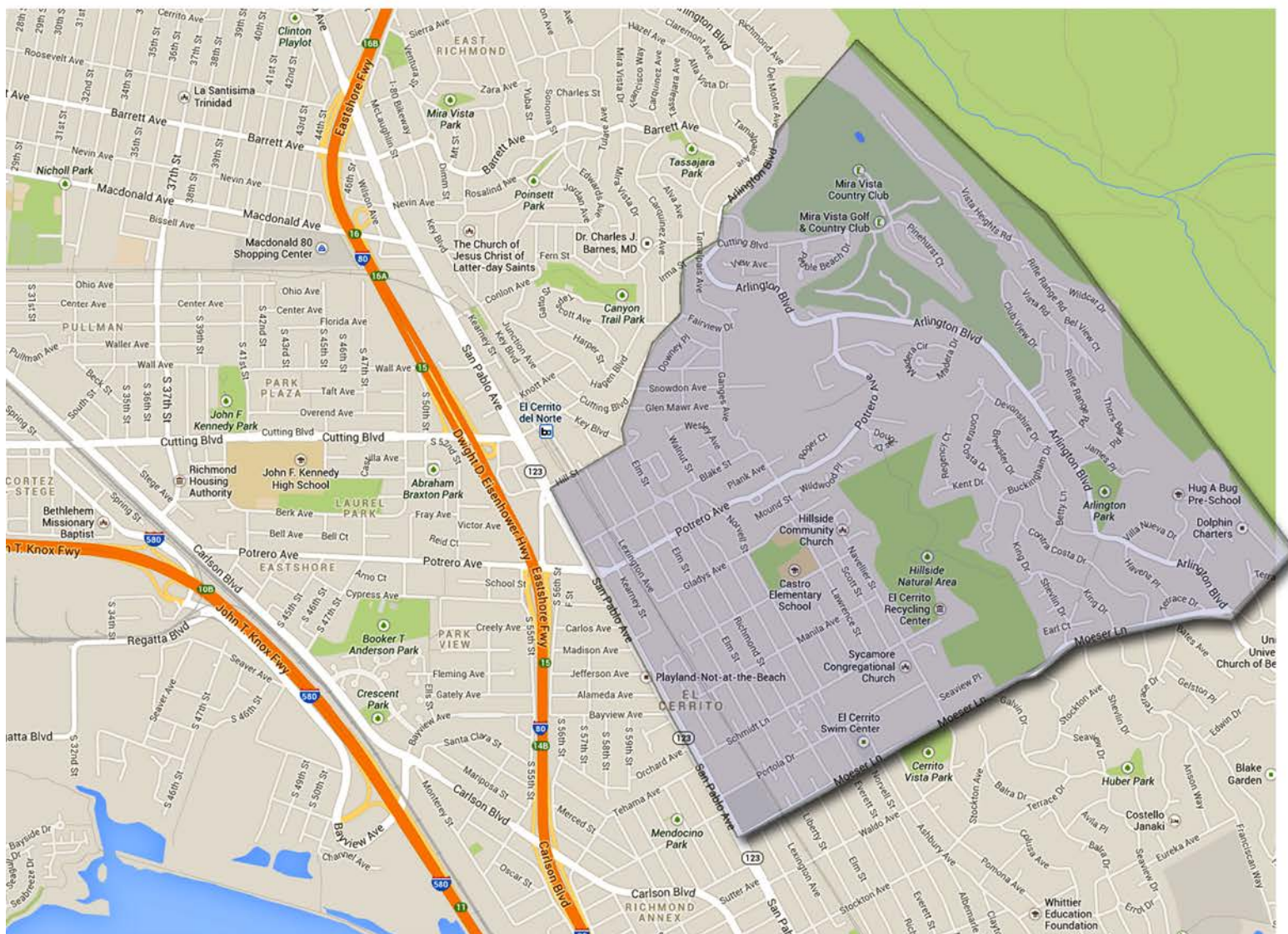


Commercial area along San Pablo Ave., otherwise residential. Three parks are located here: Canyon Trail Park, Tassajara Park and Poinsett Park.

Go and Learn What This Means: Compassion, Not Sacrifice

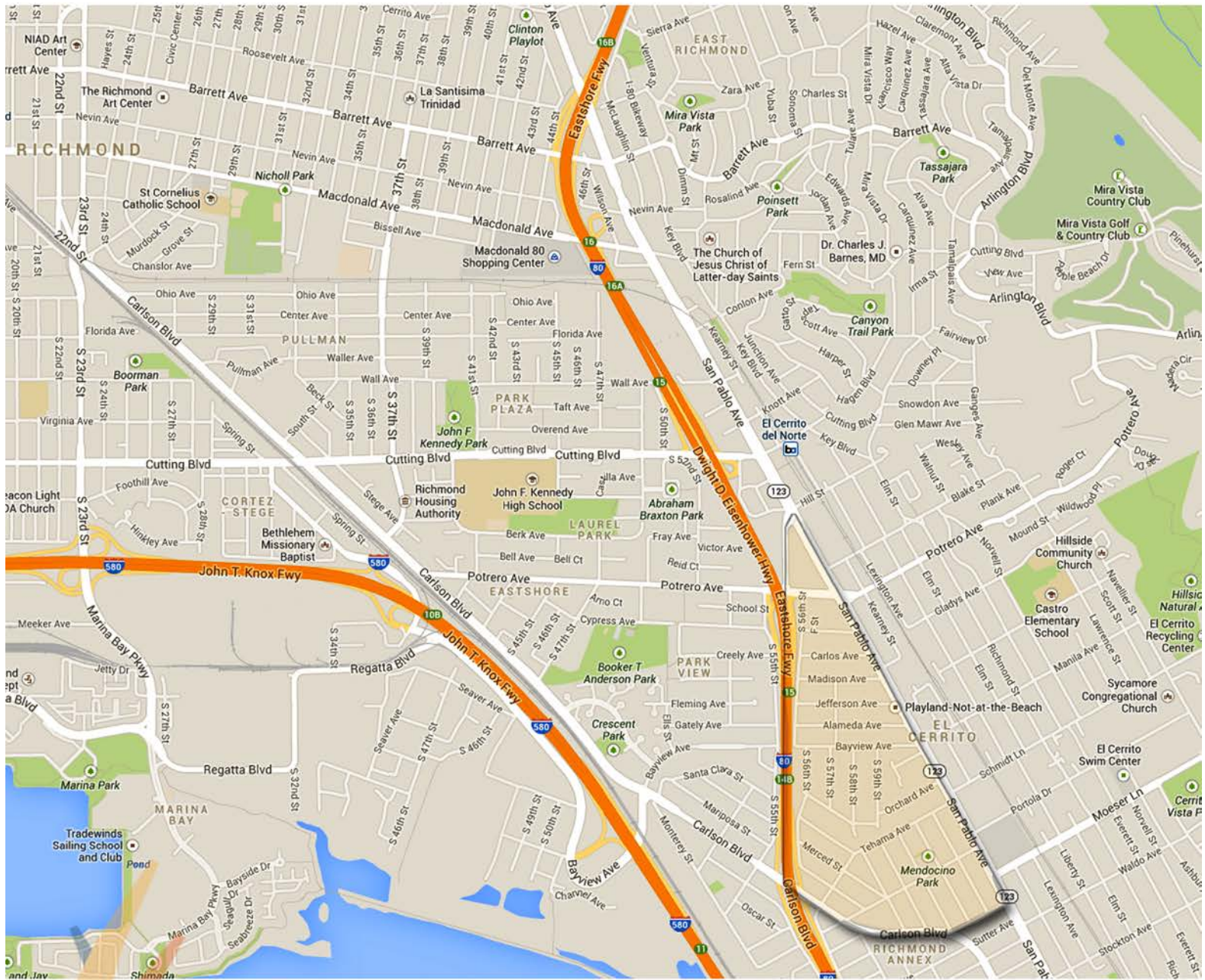
Area 9: Mira Vista Country Club

Residential area surrounding Mira Vista Country Club.
Also includes Hillside Natural Area and Castro Elementary School.



reviveRICHMONDca
Participant's Guide
November 11 - 15, 2013

**Area 10:
Mendocino Park**

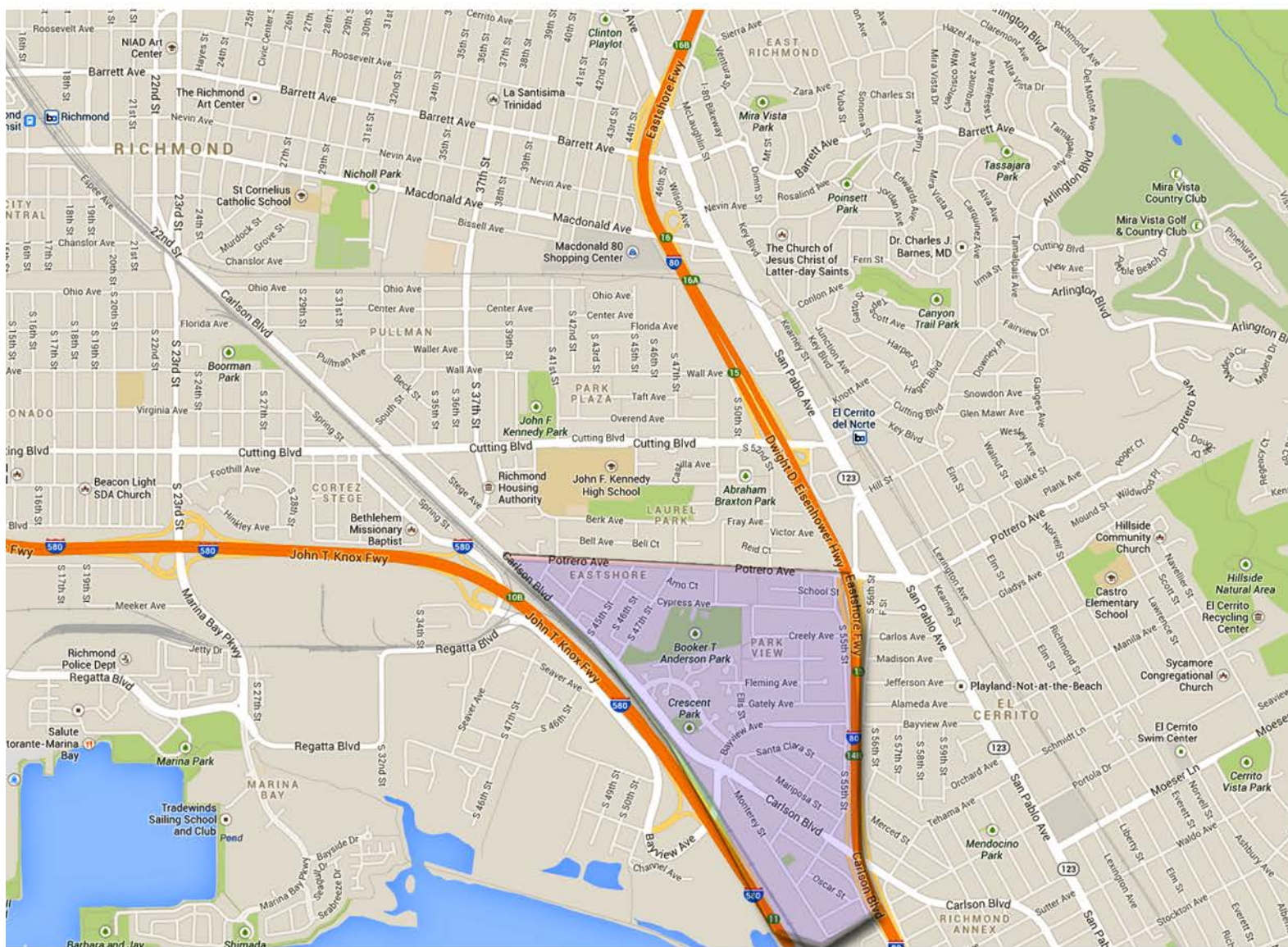


Residential area, commercial near San Pablo Ave.
This section includes Mendocino Park.

Go and Learn What This Means: Compassion, Not Sacrifice

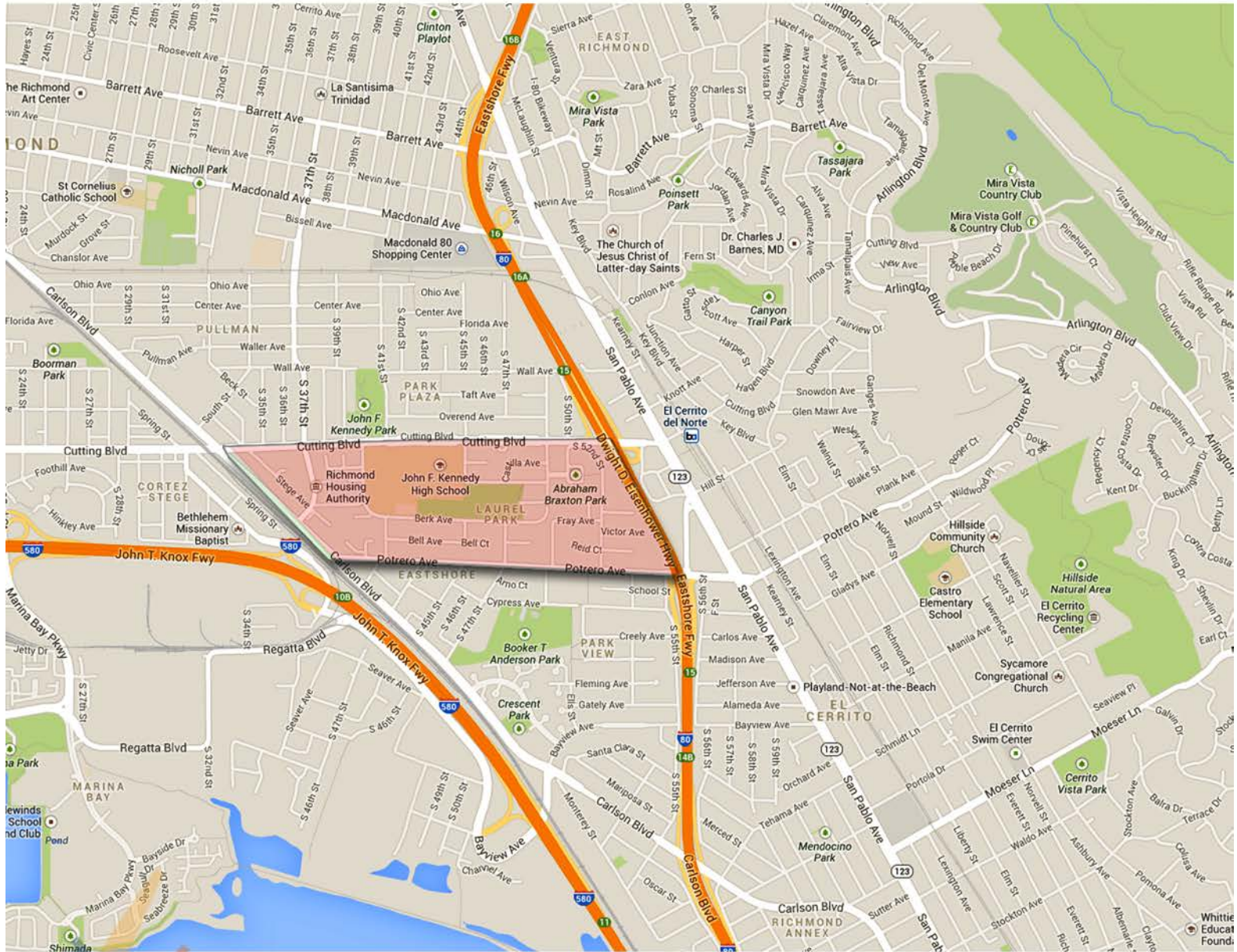
Area 11: Booker T Anderson Park

Mix of residential and commercial areas. This section contains Booker T Anderson Park and Crescent Park.



reviveRICHMONDca
Participant's Guide
November 11 - 15, 2013

**Area 12:
Laurel Park**

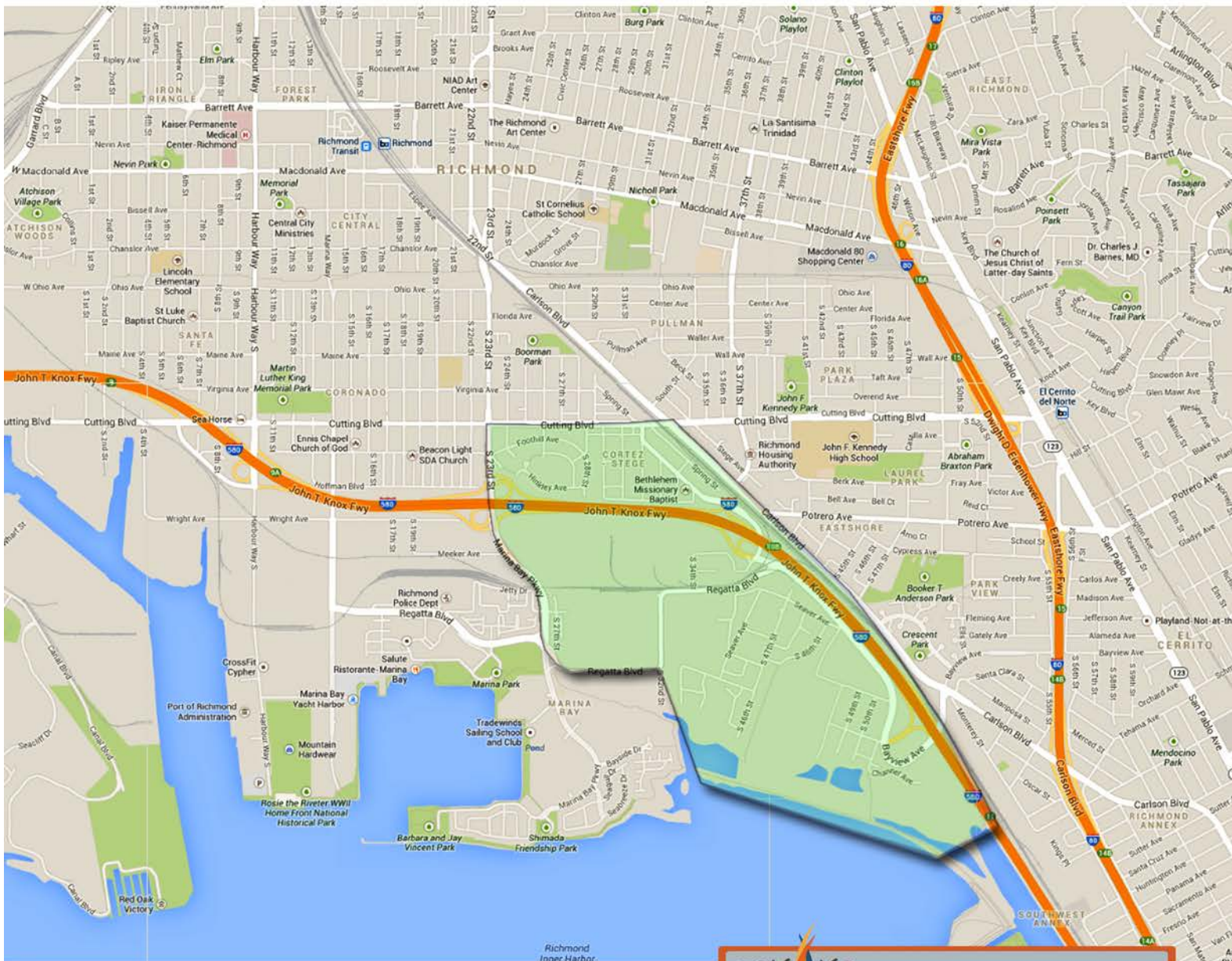


This residential area includes John F. Kennedy High School, Abraham Braxton Park, and State Court Park, next to the High School.

Go and Learn What This Means: Compassion, Not Sacrifice

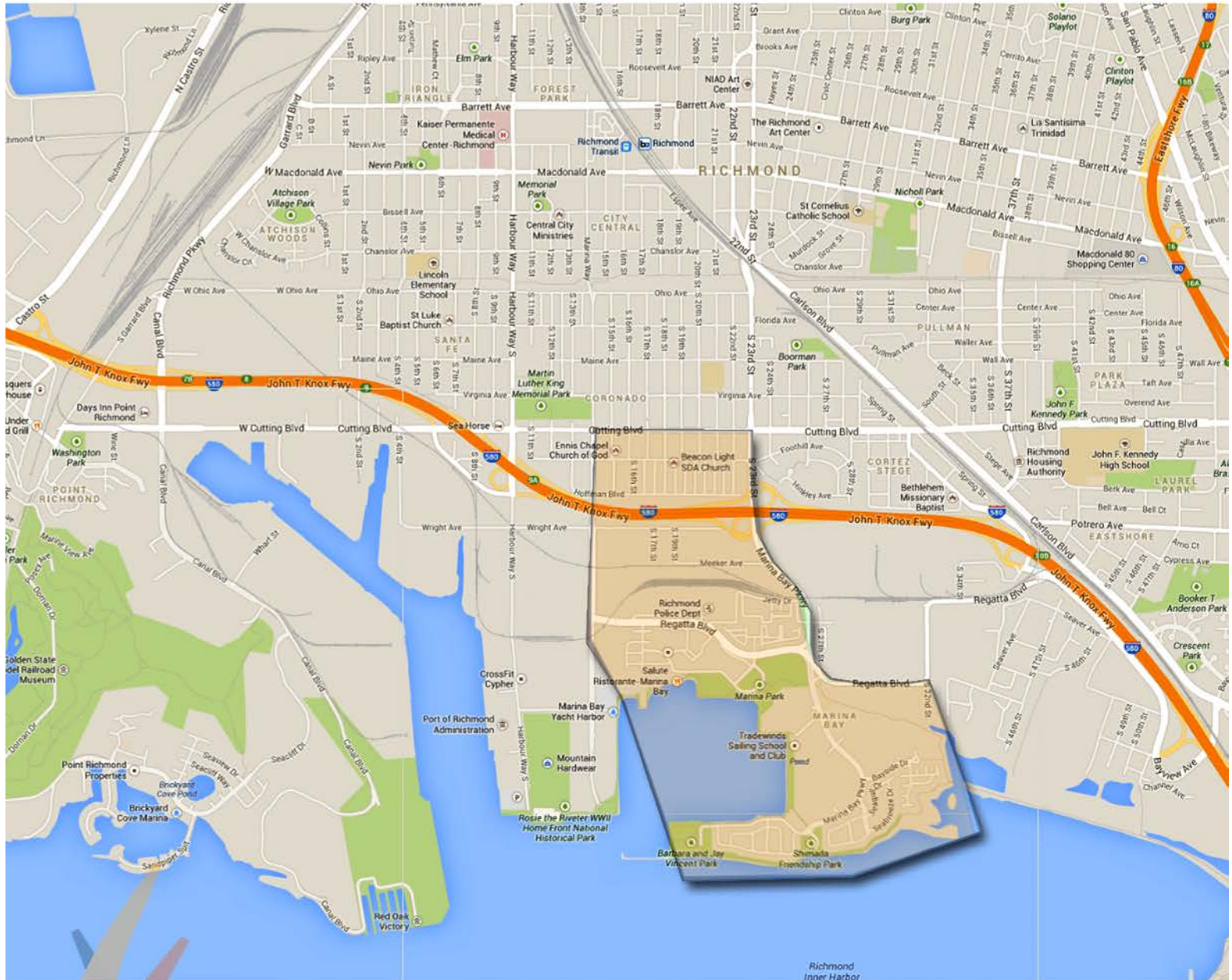
Area 13: Cortez - Stege

Mostly commercial and industrial. Good place to look for people on smoke breaks.



reviveRICHMONDca
Participant's Guide
November 11 - 15, 2013

**Area 14:
Marina Park**



This commercial area contains Marina Park, Shimada Friendship Park, Barbara and Jay Vincent Park and the Richmond Police Department.

**Go and Learn What This Means:
Compassion, Not Sacrifice**

Photos taken during prayRICHMOND :: June 10 - 14, 2013



Clockwise from top:
Karen with Deputy
Hayes.

Carl at Christ Prayer
Chapel

Team with new
believer Corbett in
a park in Richmond.



Go and Learn What This Means: Compassion, Not Sacrifice

What was your favorite moment today?

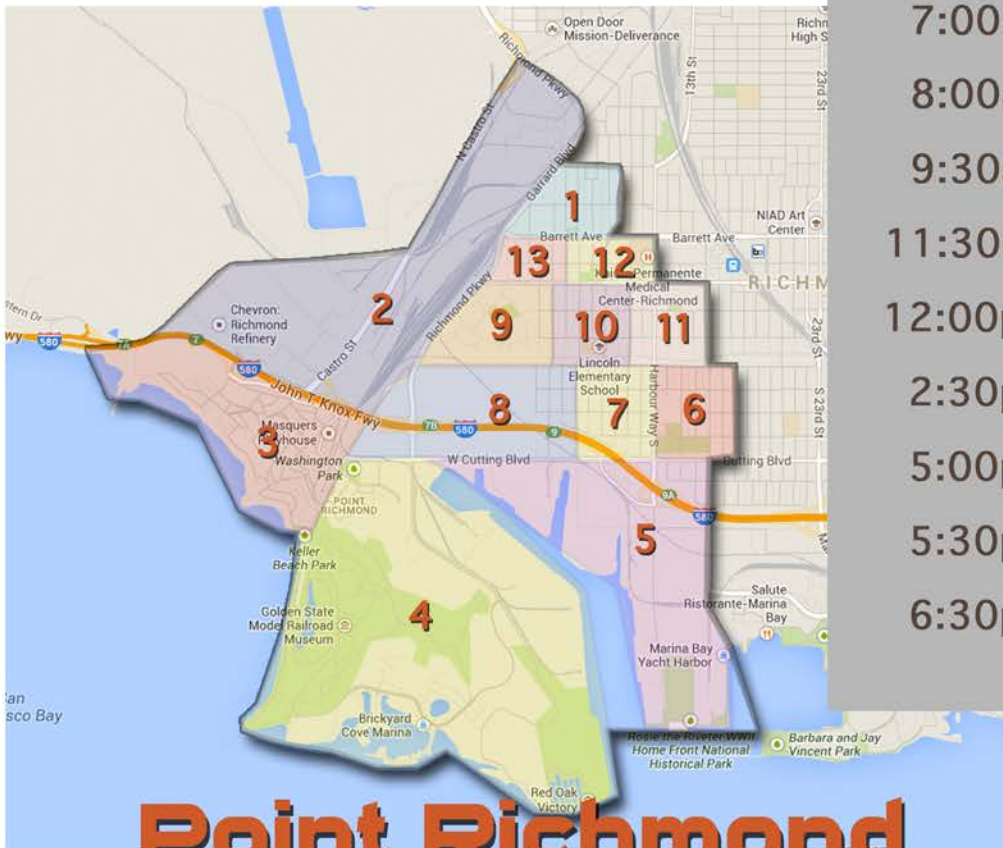
What was your least favorite moment today?

What did the Lord reveal to you, and what will you do differently as a result?



reviveRICHMONDca
Participant's Guide
November 11 - 15, 2013

Friday



- 7:00am Prayer
- 8:00am Breakfast
- 9:30am Share Jesus
- 11:30am Return / Debrief
- 12:00pm Lunch
- 2:30pm Share Jesus
- 5:00pm Return / Debrief
- 5:30pm Dinner
- 6:30pm Evening Worship

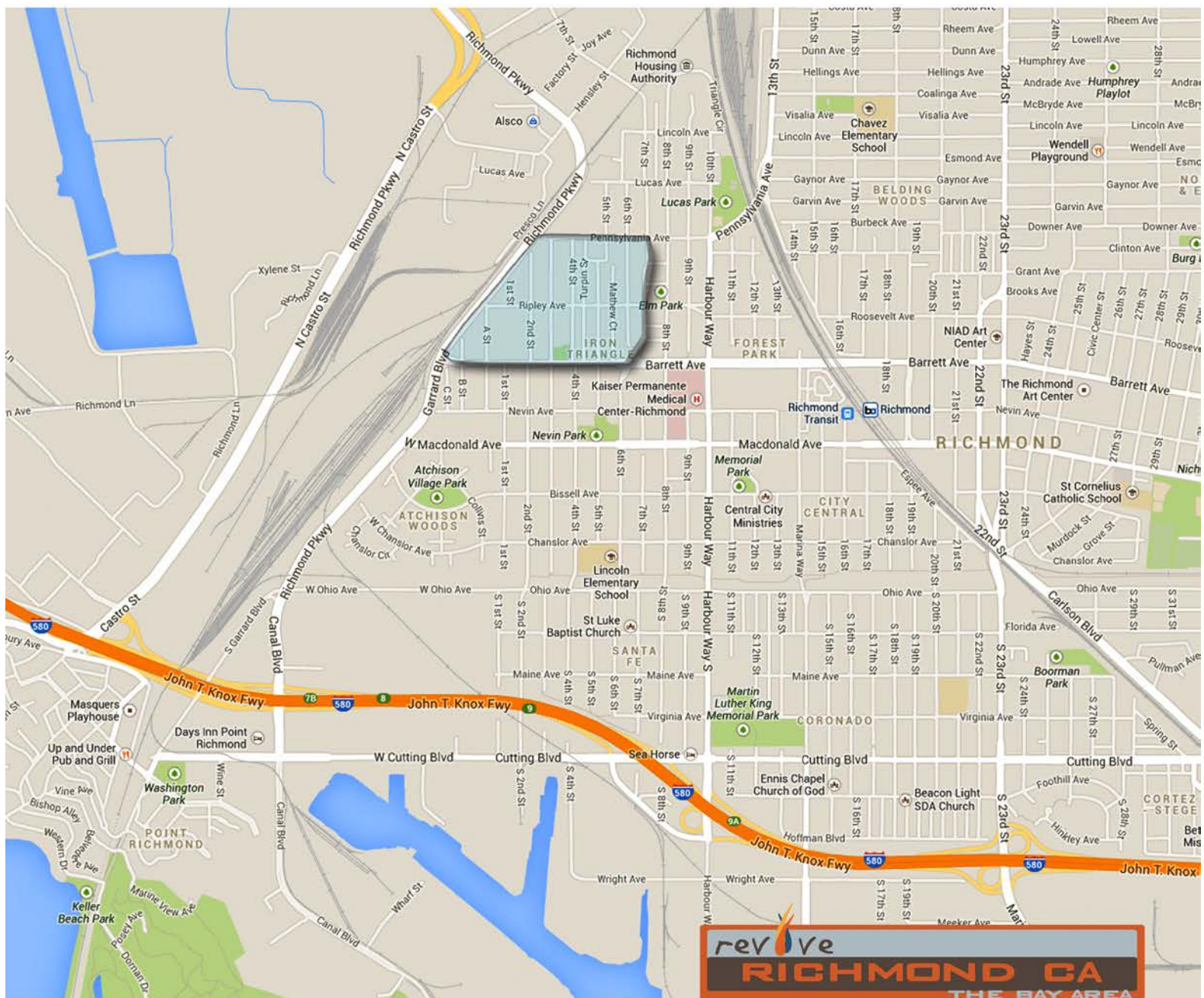
Point Richmond



Go and Learn What This Means: Compassion, Not Sacrifice

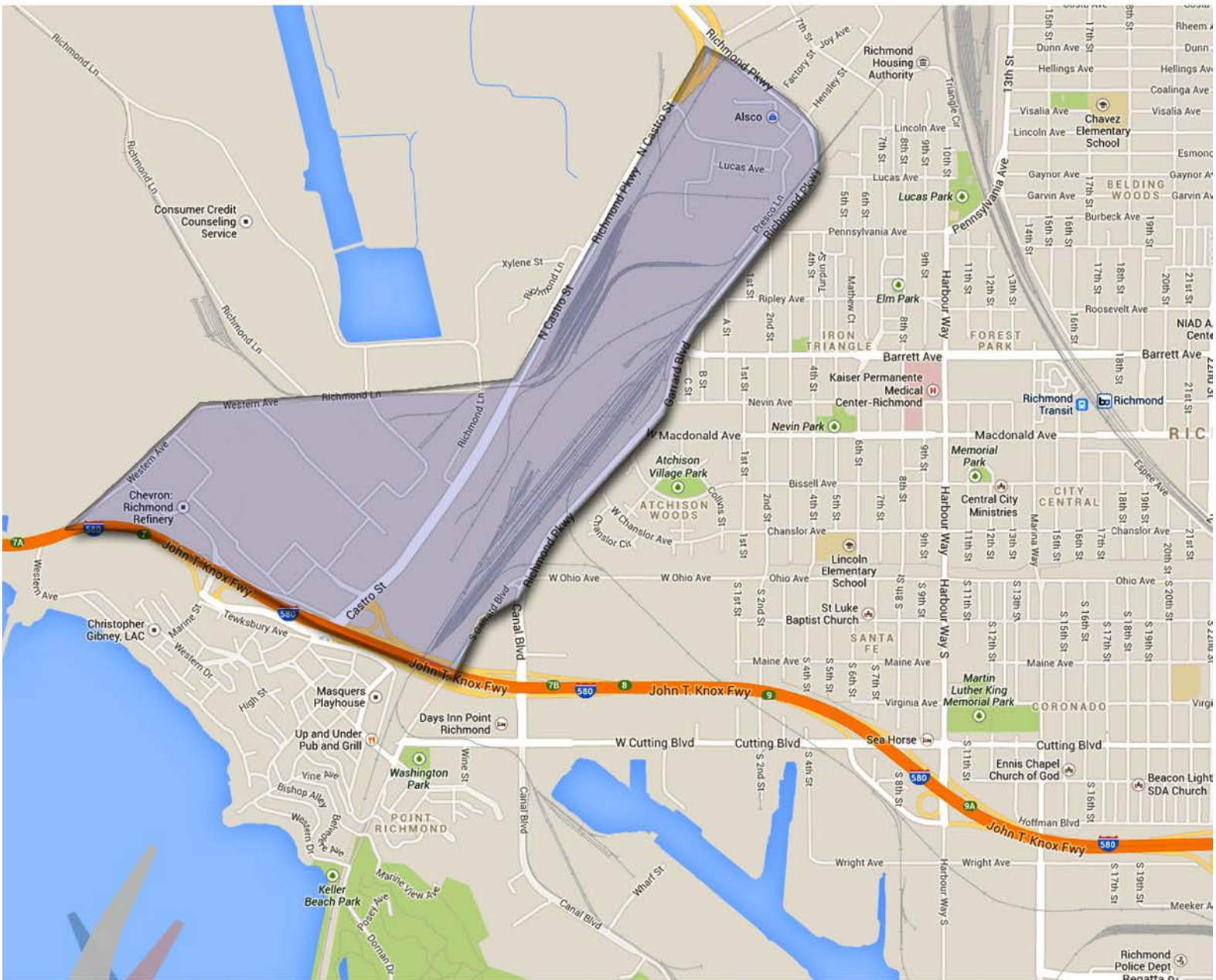
Area 1: Iron Triangle

Between Pennsylvania Ave. and Barrett Ave, this area is mostly residential and includes Stewart Playground.



reviveRICHMONDca
Participant's Guide
November 11 - 15, 2013

**Area 2:
Chevron Refinery**

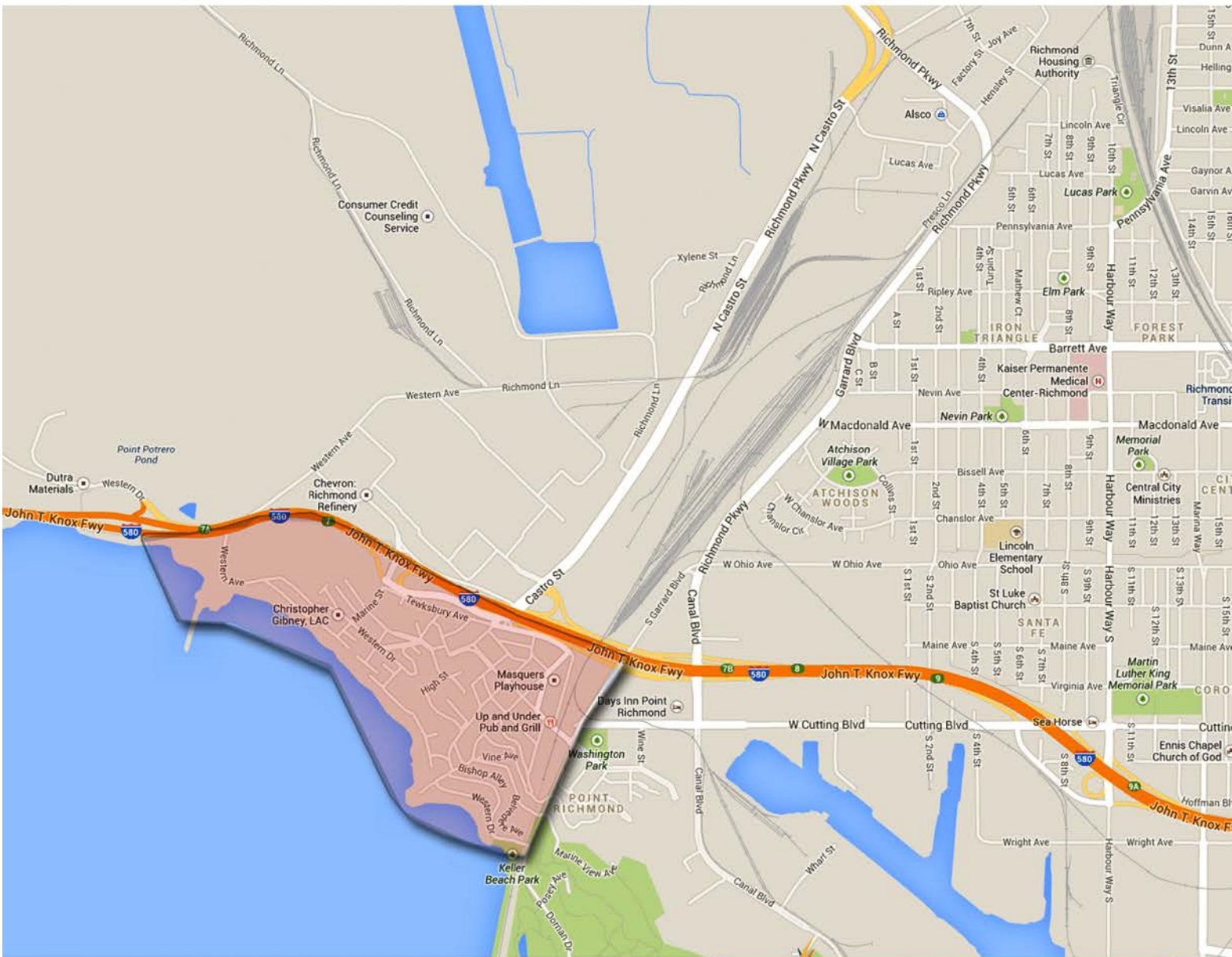


Businesses in the North end of this area, Chevron Refinery on the South end.

Go and Learn What This Means: Compassion, Not Sacrifice

Area 3: On the Bay

An interesting mix of residential homes, eateries, and industry. A Methodist Church, a Catholic Church, a Starbucks, and beach-front properties.



reviveRICHMONDca
Participant's Guide
November 11 - 15, 2013

**Area 4:
Port Richmond**

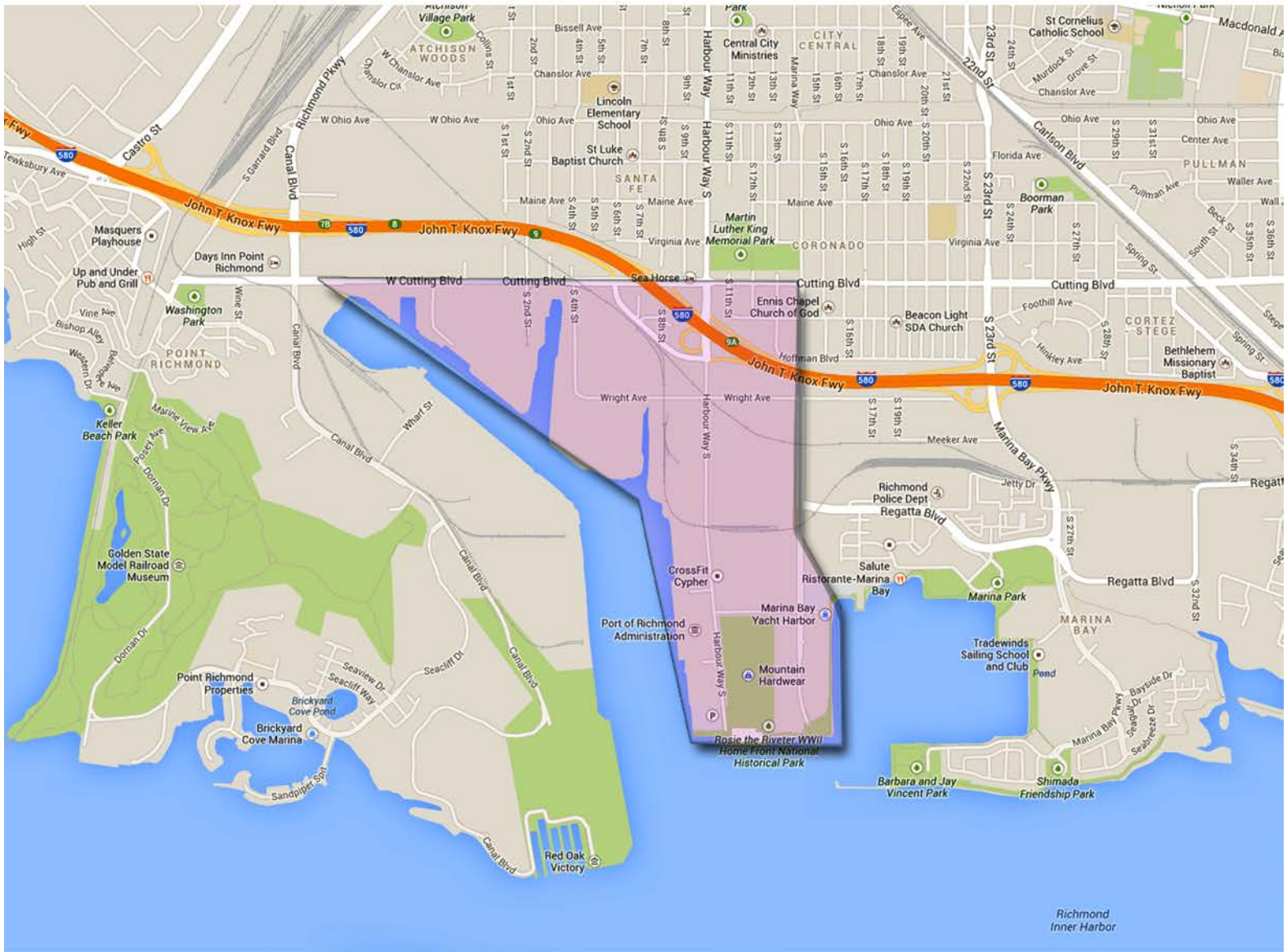


This area includes Keller Beach Park, Washington Park, the Golden State Model Railroad Museum, Brickyard Cover Marina, several residential streets and a few large businesses.

Go and Learn What This Means: Compassion, Not Sacrifice

Area 5: Rosie the Riveter

Largely industrial, this area contains the Rosie the Riveter WWII Homefront National Historical Park in the South, and a few businesses in the North.

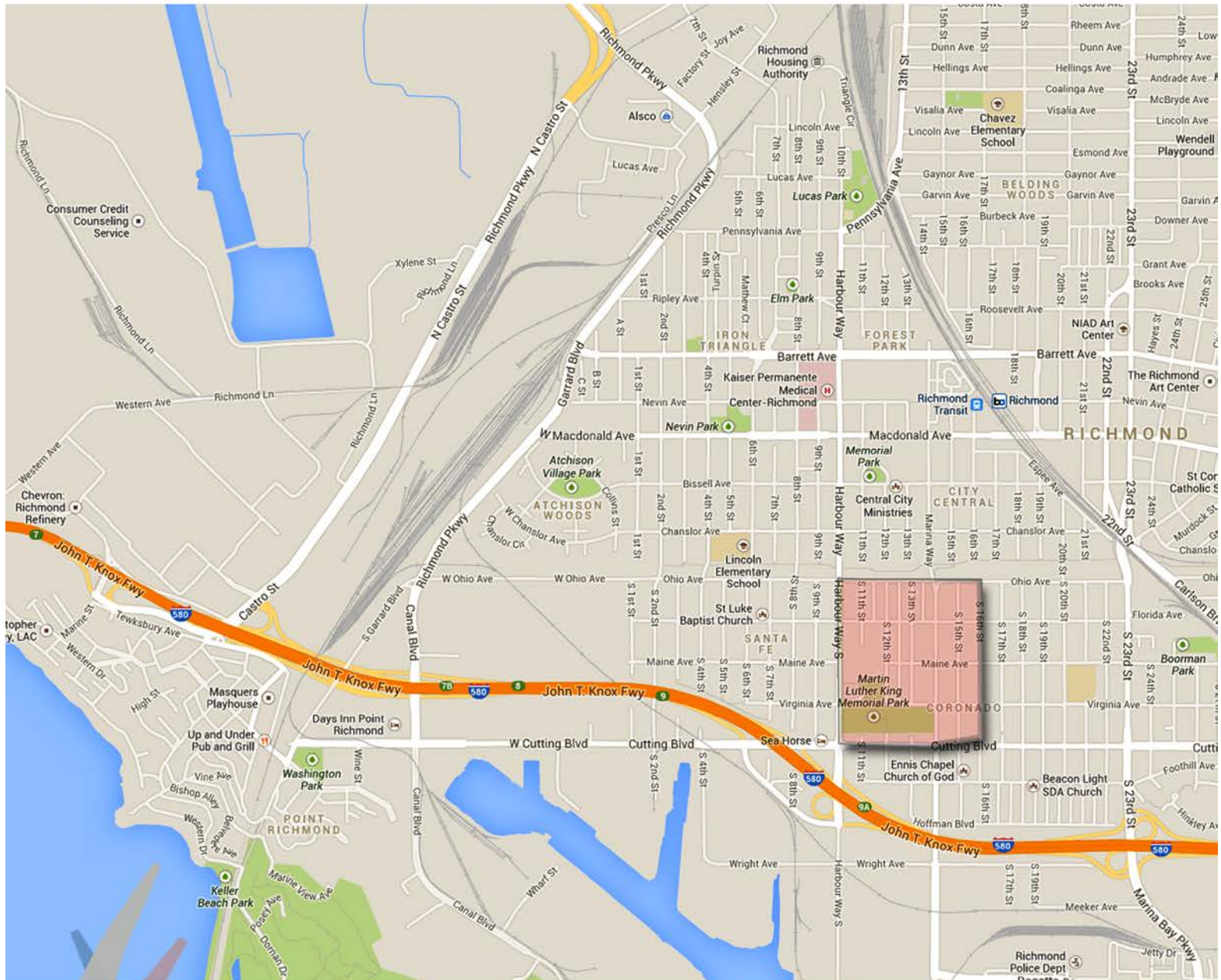


reviveRICHMOND.ca

Participant's Guide

November 11 - 15, 2013

Area 6: Coronado

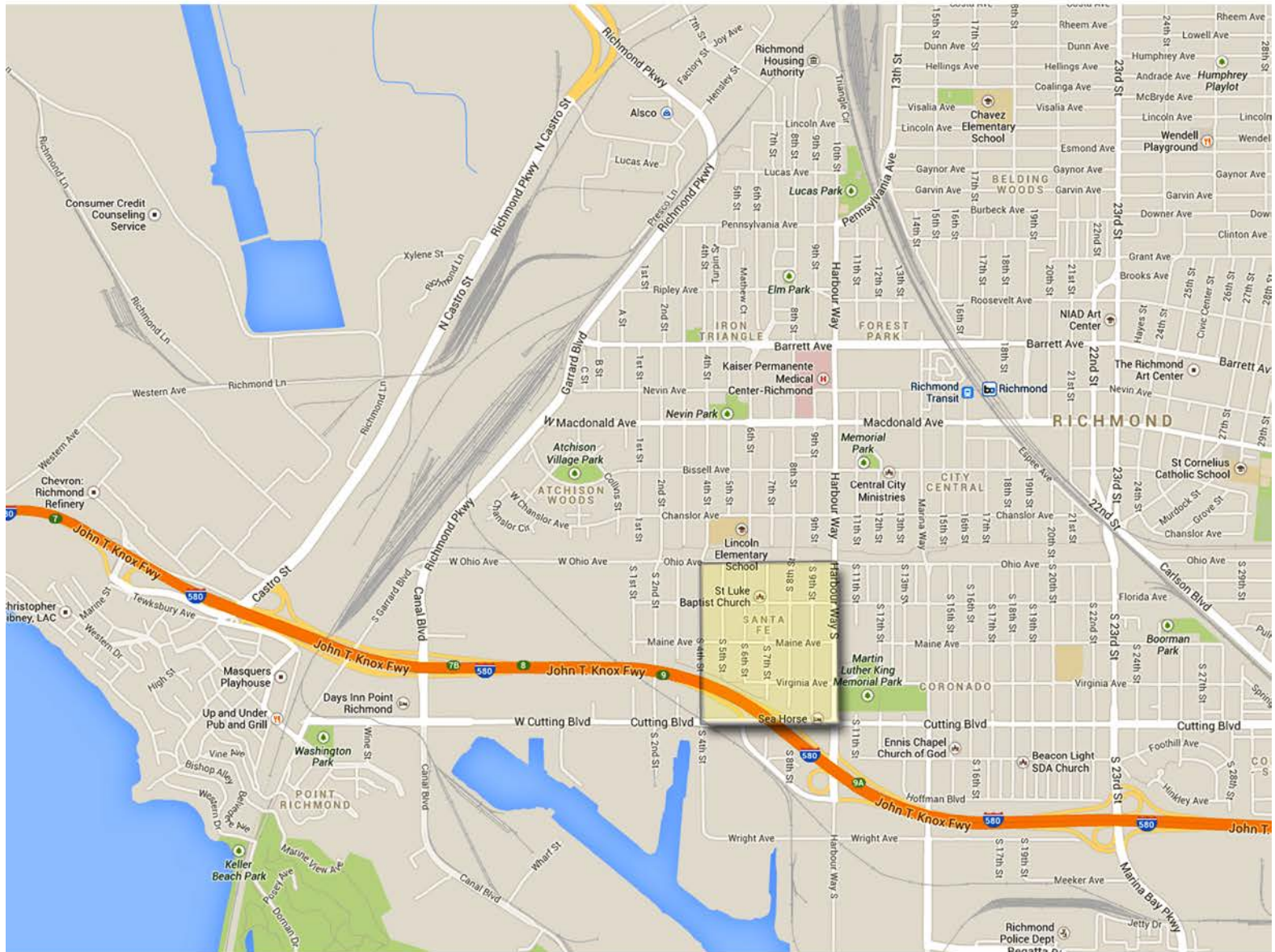


This area is mostly residential and contains the Martin Luther King Memorial Park and Greater St. Paul Baptist Church.

Go and Learn What This Means: Compassion, Not Sacrifice

Area 7: Santa Fe

St. Luke Baptist Church and surrounding homes.

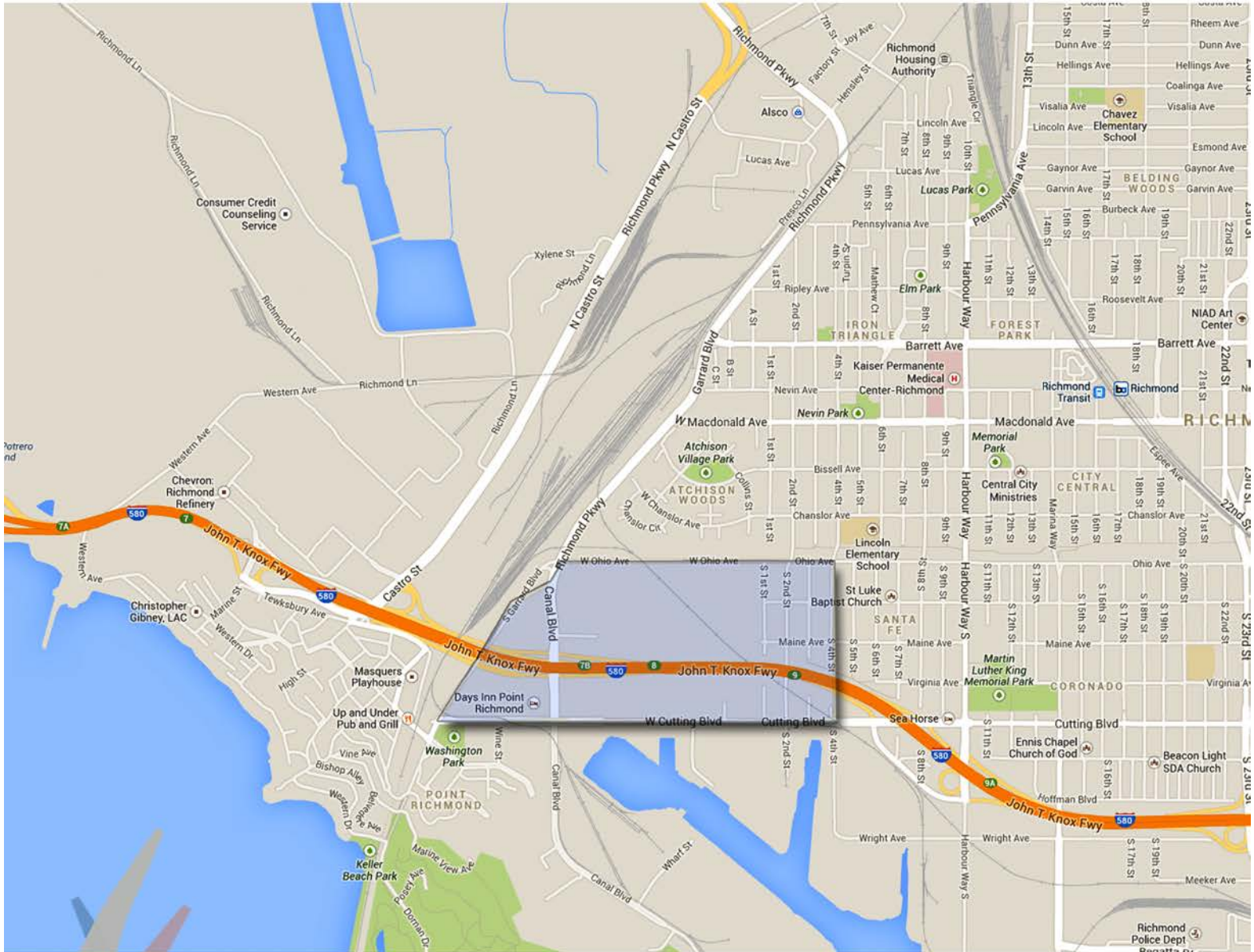


reviveRICHMONDca

Participant's Guide

November 11 - 15, 2013

Area 8: Point Richmond

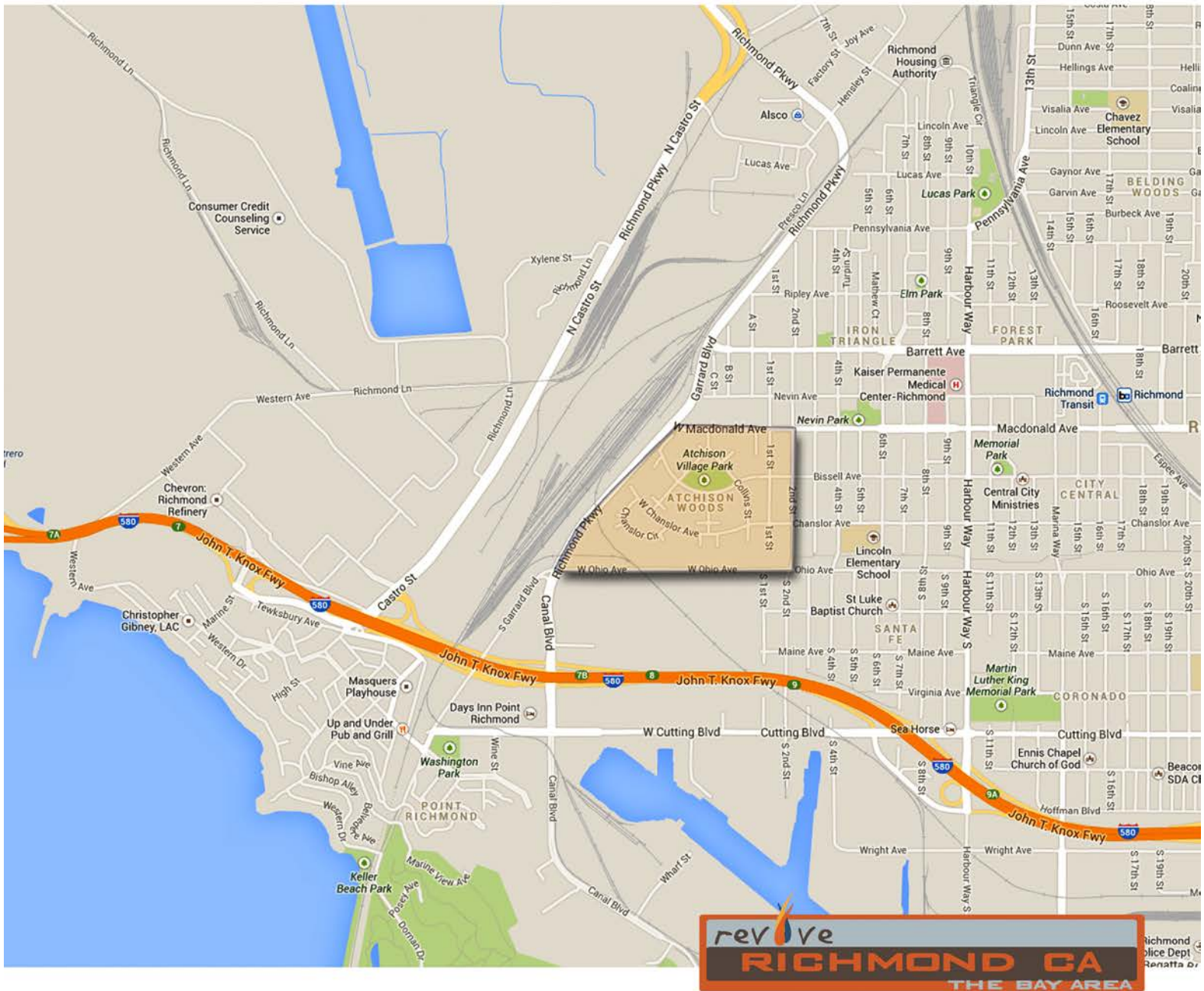


This area includes the Point Richmond Days Inn, some shopping areas and houses.

Go and Learn What This Means: Compassion, Not Sacrifice

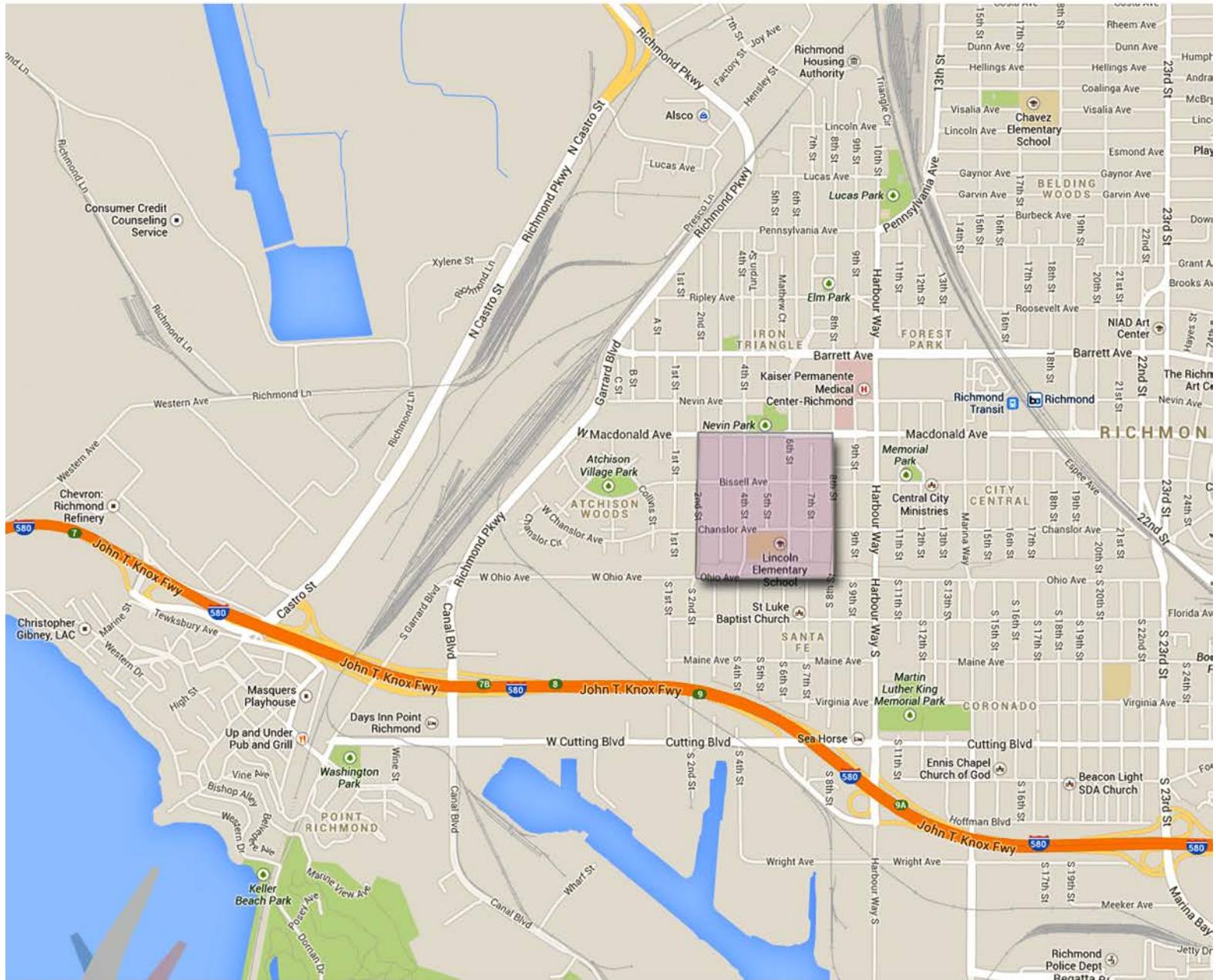
Area 9: Atchison Woods

This area contains Atchison Village Park and the surrounding neighborhoods.



reviveRICHMONDca
Participant's Guide
November 11 - 15, 2013

**Area 10:
Lincoln Elementary**

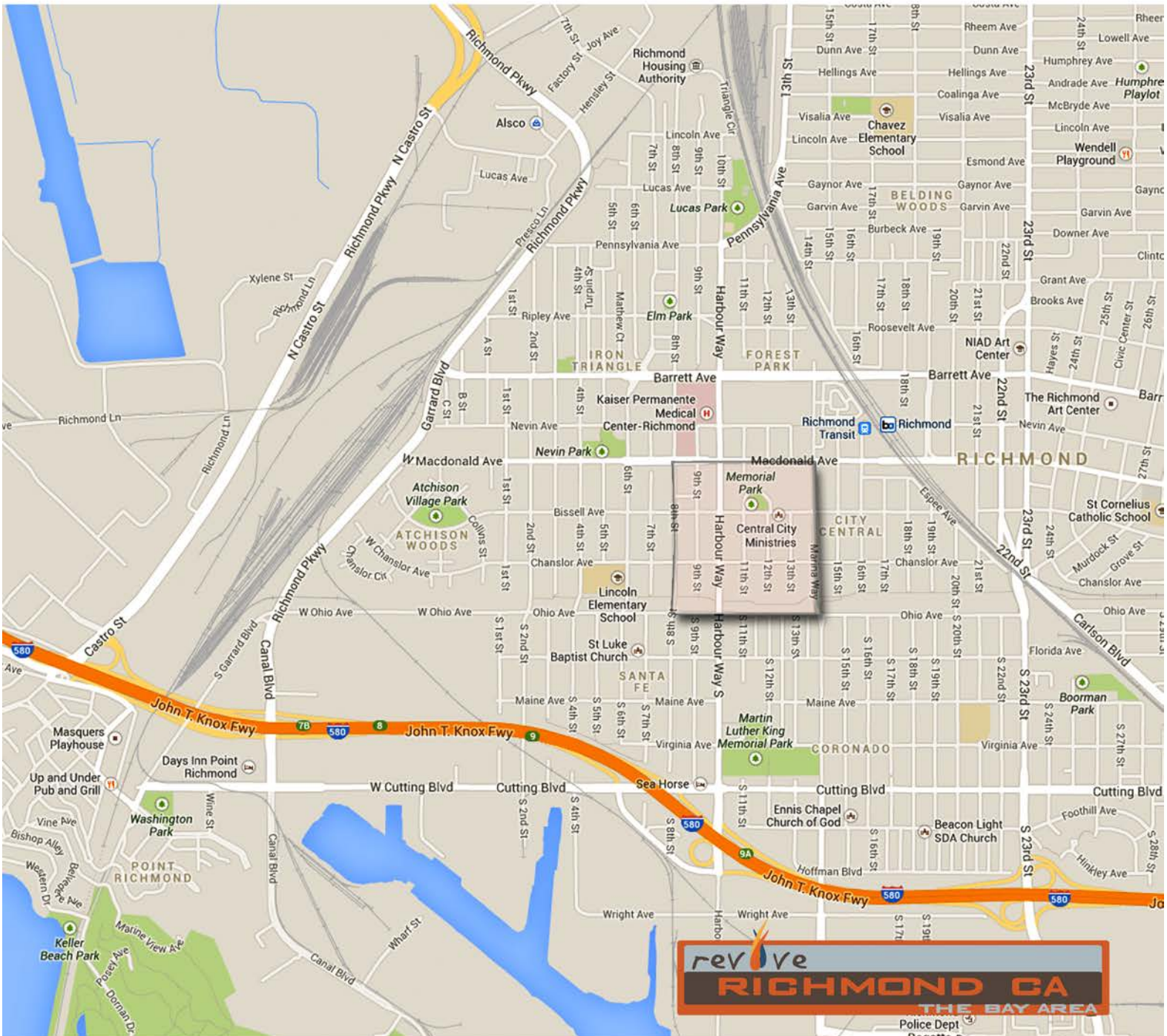


The community surrounding Lincoln Elementary School.

Go and Learn What This Means: Compassion, Not Sacrifice

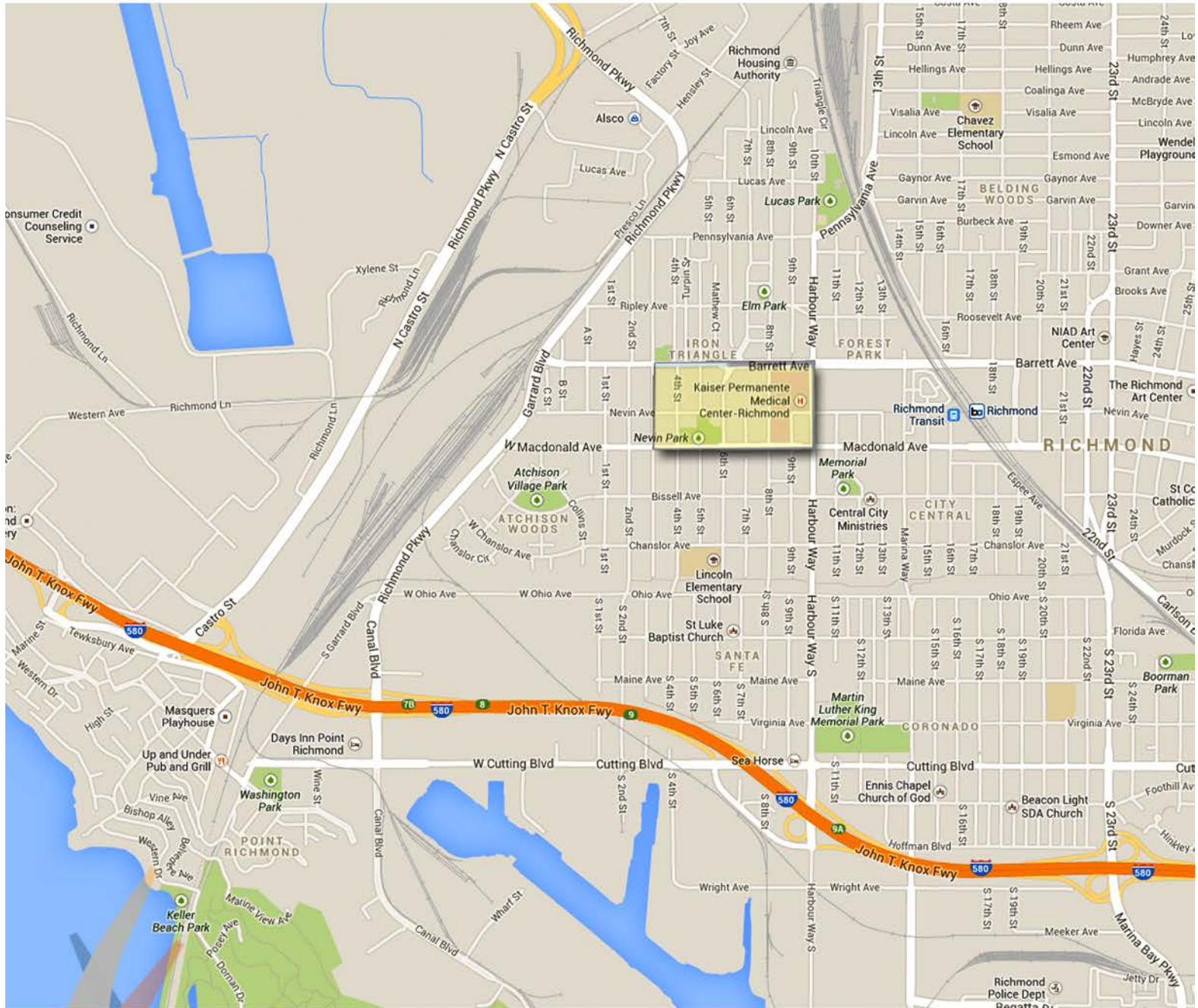
Area 11: Memorial Park

Neighborhood surrounding Memorial Park and Central City Ministries.



reviveRICHMONDca
Participant's Guide
November 11 - 15, 2013

**Area 12:
Nevin Park**

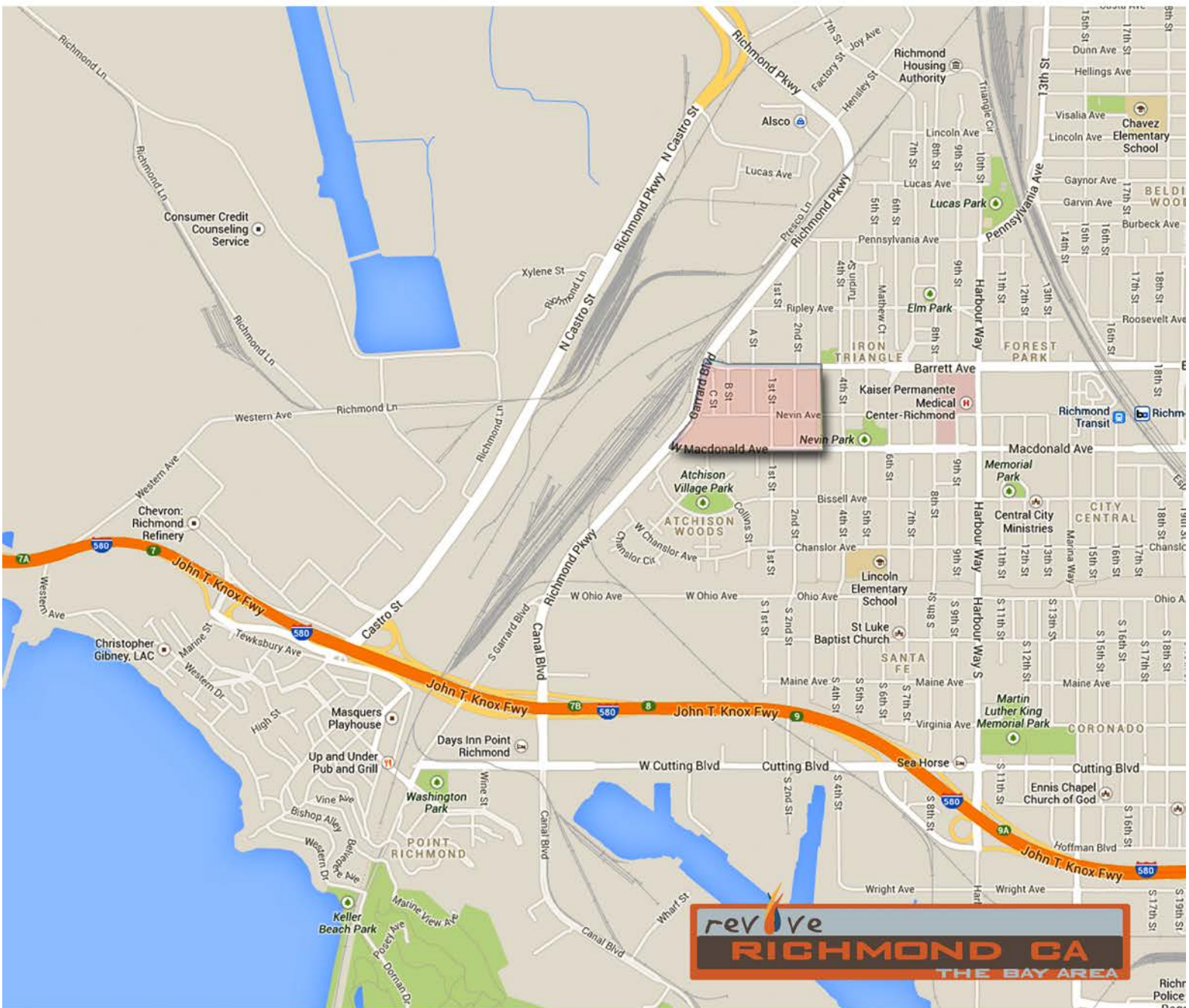


Area surrounding Nevin Park and Kaiser Permanente Medical Center.

Go and Learn What This Means: Compassion, Not Sacrifice

Area 13: Nevin Avenue

West of Nevin Park, several businesses, some houses and apartments comprise this area.



Special Thanks



Green Pastures Church

All of those who opened their homes to out-of-town missionaries and those who provided transportation

Upcoming Time to Revive Events:

TIME TO REVIVE

DECEMBER 2nd

Annual

FUNDRAISING BANQUET

CALL TO REGISTER @
(214) 295.4277

JANUARY 20th - 26th

reviveTWIN CITIES

PRAYER WEEK

REGISTRATION COMING SOON @
revivetwincities.org



APRIL 6th - 12th

reviveCOLUMBIAsc

ENGAGE WEEK

REGISTRATION COMING SOON @
revivecolumbiasc.org